

# REGISTRAR GENERAL FOR SCOTLAND



## Mid-2005 Population Estimates Scotland

Population estimates by sex, age  
and administrative area

A National Statistics publication

National Statistics are produced to high professional standards set out in the National Statistics Code of Practice. They undergo regular quality assurance reviews to ensure that they meet customer needs. They are produced free from any political interference.

© Crown copyright 2006

First published 27 April 2006

| <b>Contents</b>                                | <b>Page</b> |
|--|-------------|
| Main Points                                    | 1           |
| 1. Background                                  | 2           |
| 2. The Population of Scotland                  | 2           |
| 3. The Age and Sex Structure of the Population | 4           |
| 4. Results for Administrative Areas            | 6           |
| 5. Population Density                          | 11          |
| 6. Notes and Definitions                       | 12          |
| 7. Notes on Statistical Publications           | 37          |

### **List of Tables**

|         |  |    |
|---------|--|----|
| Table 1 | Estimated population by age and sex, Scotland: 30 June 2005                            | 17 |
| Table 2 | Estimated population by sex, single year of age and administrative area: 30 June 2005  | 18 |
| Table 3 | Estimated population by sex, five year age group and administrative area: 30 June 2005 | 27 |
| Table 4 | Components of population change by administrative area: 2004-2005                      | 30 |
| Table 5 | Components of population change by administrative area: 2001-2005                      | 31 |
| Table 6 | Components of population change by administrative area: 1995-2005                      | 32 |
| Table 7 | Age structure of administrative areas: 30 June 2005                                    | 33 |
| Table 8 | Rest of UK/Overseas moves by age group: 2004-2005                                      | 34 |
| Table 9 | Land area and population density, by administrative area: 30 June 2005                 | 35 |

**Historic Time Series Tables** - are also available on the GROS website.

### **List of Figures**

|           |  |    |
|-----------|--|----|
| Figure 1  | Estimated population of Scotland, 1951-2005                                | 3  |
| Figure 2  | Natural change and net migration, 1951-2005                                | 4  |
| Figure 3  | Estimated population by age and sex, 30 June 2005                          | 5  |
| Figure 4  | The changing age structure of Scotland's population, 1995-2005             | 6  |
| Figure 5a | Percentage change in population, Council areas, 1995-2005 (Map)            | 7  |
| Figure 5b | Percentage change in population, Council areas, 1995-2005 (Chart)          | 8  |
| Figure 6a | Percentage change in population, NHS Board areas, 1995-2005 (Map)          | 9  |
| Figure 6b | Percentage change in population, NHS Board areas, 1995-2005 (Chart)        | 10 |
| Figure 7  | Age structure of Council areas, 30 June 2005 (% under 16, 16-64 and 65+)   | 11 |
| Figure 8  | Age structure of NHS Board areas, 30 June 2005 (% under 16, 16-64 and 65+) | 11 |

## Main Points

The key points in this paper are:-

- The estimated population of Scotland on 30 June 2005 was 5,094,800, a rise of 16,400 on the previous year and an increase of 30,600 since mid-2001;
- Compared with the previous year there were more births (+1.3 per cent) and fewer deaths (-1.8 per cent). Despite this, deaths exceeded the number of births by about 2,300;
- Over the year there was a net gain from migration of around 19,000, including a net gain of 12,500 people from the rest of the UK and a net gain of 7,300 people from overseas (including asylum seekers);
- Around 57,300 people came to Scotland from England, Wales and Northern Ireland and around 44,800 left Scotland to go in the opposite direction. The net inflow of around 12,500 is lower than the previous year's 15,500 net inflow reflecting less people coming to Scotland and more people leaving than the previous year;
- The lower overseas net gain of 7,300 comes from an inflow of around 35,400 (including asylum seekers) and an outflow of 28,100. Note that short-term migrants are not included in the estimate as an international migrant is defined as someone who changes their country of residence for 12 months or more;
- Since mid-2001 and the 2001 Census, Scotland's population has increased by 0.6 per cent (+30,600) from 5.06 million to 5.09 million. However, over the last ten years, Scotland's population has decreased by 8,890 (-0.2 per cent): 5.10 million to 5.09 million, due to an excess of deaths over births because net migration fluctuated around zero for most of the period;
- Amongst the Council areas, Aberdeenshire, Highland and Falkirk had the largest percentage increases over the year at 1.1 per cent, closely followed by Edinburgh City at 0.9 per cent. East Dunbartonshire and West Dunbartonshire experienced the largest percentage decreases at 0.6 per cent, followed by Midlothian and Aberdeen City both with percentage decreases of 0.5 per cent;
- Of Council areas which had been decreasing: Dundee City's population increased for the first time since mid-1995, and both Eilean Siar and Glasgow City increased for two years in a row;
- Of the NHS Board areas, Highland (+1.1 per cent), Forth Valley (+0.9 per cent), Lothian (+0.6 per cent) and Fife (+0.6 per cent) had the largest percentage increases. The only two NHS Board areas with percentage decreases were Argyll & Clyde (-0.4 per cent) and Ayrshire and Arran (-0.2 per cent);
- Population density is 65 persons per square kilometre and ranges from 8 persons per square kilometre in Highland Council area to 3,298 persons per square kilometre in Glasgow City Council area.

## **1. Background**

1.1 This paper summarises the Registrar General for Scotland's mid-2005 estimates of the population of Scotland and its administrative areas. Some relevant historical information and a table giving land areas and population densities are also presented.

1.2 These population estimates are produced using the demographic cohort component method. The estimates are based on the 2001 Census. Each year the population is aged on one year i.e. the 0 year olds become 1 year olds, the number of births in the year are added, the number of deaths subtracted and adjustments are made for estimated migration and other changes in special populations. It is important to remember that while the number of births and deaths are considered to be virtually complete, there is no comprehensive source of migration data either for moves within Scotland to the rest of the UK, or to the rest of the world. Estimates of migration are made using the best proxy sources available including health service patient registrations and survey information. Therefore, any error in the estimates is likely to be due to the migration estimates, particularly the international estimates. Information for the old 15 NHS Boards including Argyll & Clyde is presented in this paper. It is planned to produce population estimates for the new areas taking into account the abolition of Argyll & Clyde NHS Board for the Registrar General's Annual Review, due to be published in July 2006.

## **2. The Population of Scotland**

2.1 The estimated population of Scotland on 30 June 2005 was 5,094,800, a rise of 16,400 on the previous year and an increase of 30,600 since mid-2001. In the twelve months to mid-2005, there was a net migration gain of around 19,000, reflecting a net gain of around 12,500 people from the rest of the UK, a net gain of around 7,300 from overseas (including asylum seekers) and an adjustment of -1,500 for unmeasured migration (see the notes and definitions section for more details). Movements to and from the armed forces showed a net gain of around 940 and other changes (including changes in the prison population, and changes in the number of armed forces stationed in Scotland) amounted to a net loss of around 600 people. Compared with the previous year there were more births (+1.3 per cent) and fewer deaths (-1.8 per cent). Despite this, deaths exceeded the number of births by about 2,300.

2.2 The population increased for the third year in a row because more people came to Scotland than left. Around 57,300 people came to Scotland from England, Wales and Northern Ireland and around 44,800 left Scotland to go in the opposite direction. The net inflow of around 12,500 is lower than the previous year's 15,500 net inflow reflecting less people coming to Scotland and more people leaving than the previous year.

2.3 The lower overseas net gain of 7,300 comes from an inflow of around 35,400 (including asylum seekers) and an outflow of 28,100. Similar to the cross border flows, the net gain from overseas is also lower than the previous year's net inflow of 11,700. Estimating international migration is particularly difficult as the estimate is based primarily on the International Passenger Survey (IPS) which is a sample survey conducted at main airports and ports across the UK, and the sample size for Scotland is very small (around 100 contacts in 2004). Internationally, a migrant is defined as someone who changes their country of usual residence for 12 months or more, therefore, short-term seasonal migrant workers will not be counted in the migration estimates, and hence will not be counted in the mid-year population estimates. More details about the migration data sources and definitions used can be found in **Section 6**.

2.4 For comparison purposes it is better to look at a time frame of longer than one year, as population change tends to fluctuate from year to year, particularly for smaller areas. Since mid-2001 and the 2001 Census, Scotland's population has increased by 0.6 per cent (+30,600) from 5.06 million to 5.09 million (**Table 5**). However, over the last ten years, Scotland's population has decreased by 8,890 (-0.2 per cent): 5.10 million to 5.09 million (**Table 6 and Figure 1**). As illustrated by **Figure 2**, the main reason for the decrease is the excess of deaths over births (-34,975 from 1995 to 2005) though the gap has been closing in recent years, to about 2,300 between mid-04 and mid-05.

Figure 1 Estimated population of Scotland, 1951-2005

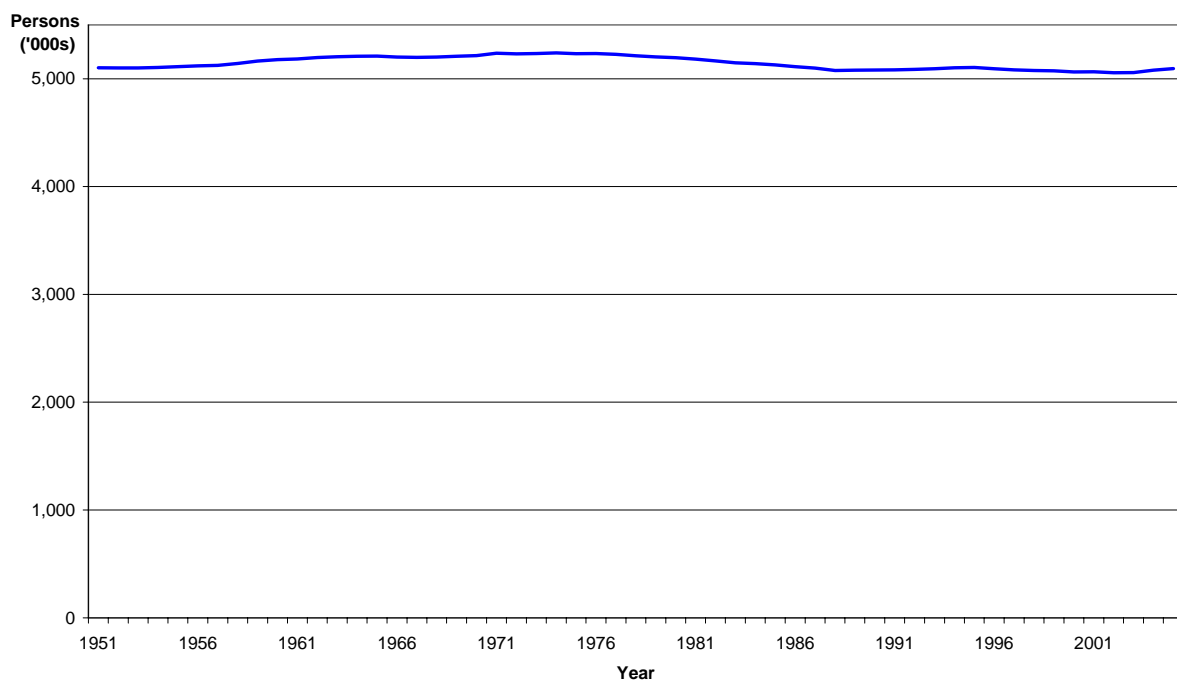
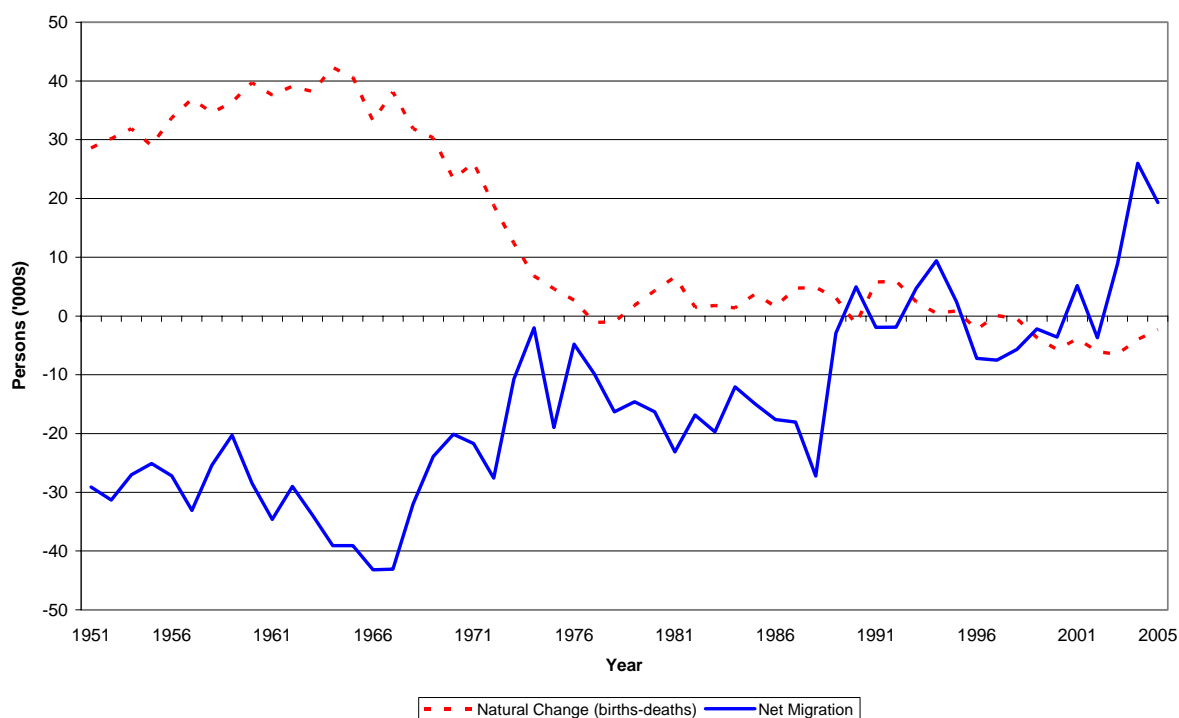


Figure 2 Natural change and net migration, 1951-2005



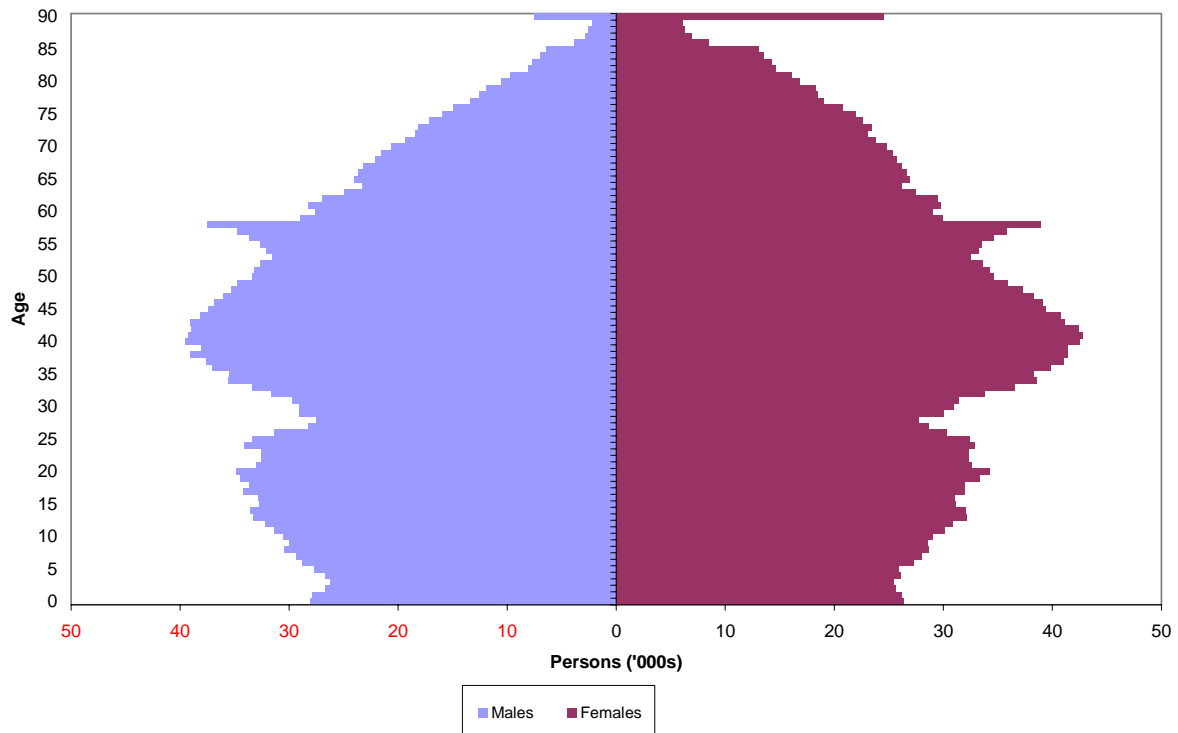
2.5 **Table 8** shows movements to /from the UK and overseas between mid-2004 and mid-2005 by age group. As previously mentioned the main source for the overseas migration is the International Passenger Survey and as the sample is small for Scotland an age and sex distribution is assumed using information about GP registrations. Some changes have been made this year to the method used and these are described in **Section 6**.

2.6 Migrants tend to be much younger than the general population with between 46 percent (rest of the UK) and 69 per cent (overseas) of in-migrants aged 16-34 compared with 24 per cent of the resident population. Only 5 percent of people coming to Scotland from the rest of the UK were aged 65 and over, as were an assumed 1 per cent of overseas migrants.

### 3. The Age and Sex Structure of the Population

3.1 The age/sex composition is one of the most important aspects of the population, as changes in different age groups will have different social and economic impacts. For example, increases in the elderly population are likely to place a greater demand on health and social services. Scotland's estimated population is shown by age and sex in **Figure 3**.

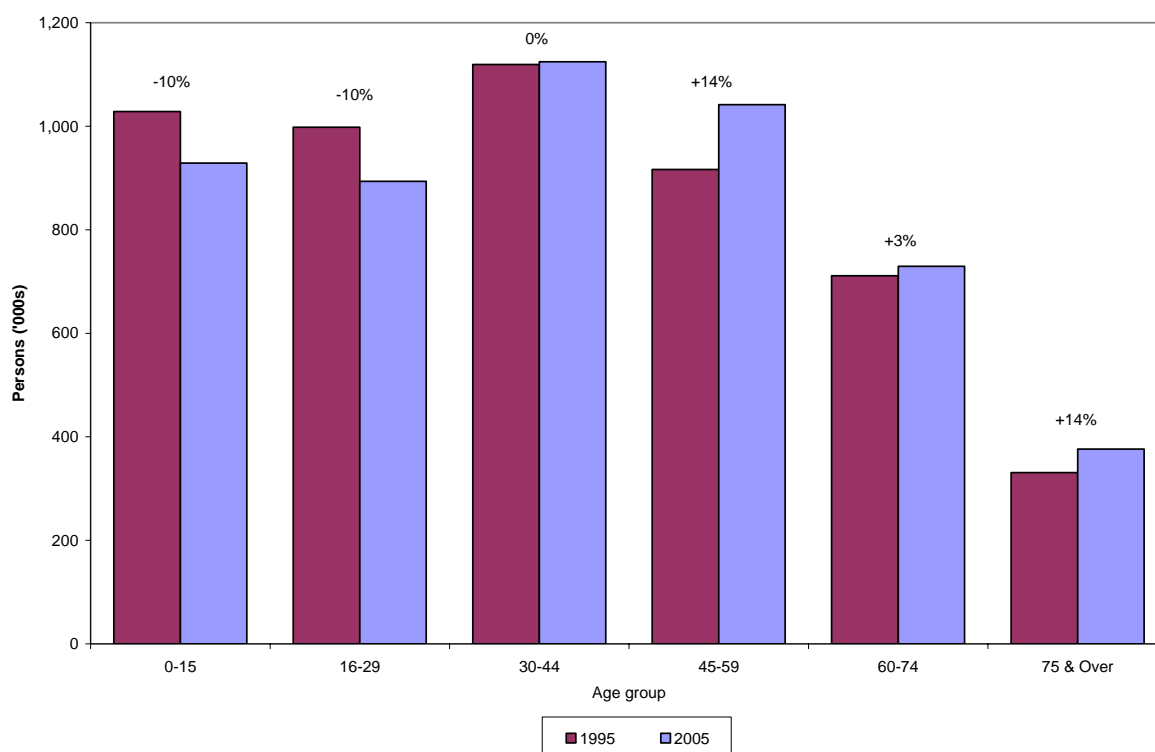
Figure 3 Estimated population by age and sex, 30 June 2005



3.2 Among older people, particularly over 75, the higher number of females reflects the longer expectation of life for women, partly as a result of higher rates of male mortality during the Second World War. The effects of a flu epidemic in 1922 and lower levels of fertility during the First World War are also evident, as seen in the sharp decline in the population aged over 84. The two baby booms of 1947 and the 1960s can also be seen with a sharp peak at age 58 and the bigger bulge between the ages of 35 and 45. These baby boomers and low fertility rates are the main reason Scotland's population is likely to age in the future, though the scale of ageing is open to debate.

3.3 The changing age structure of the population since 1995 is illustrated in **Figure 4**. Of particular note is the decrease of 10 per cent in the number of children under 16 and the increase of 14 per cent in the number of people aged 75 and over. The ageing of the population is evident in the rise of 14 per cent in the 45-59 age group, and the fall of 10 per cent in the 16-29 age group.

Figure 4 The changing age structure of Scotland's population, 1995-2005



## 4. Results for Administrative Areas

### 4.1 Population Change 2004-2005

4.1.1 Population estimates for each Council and NHS Board area, together with details of the components of population change (births, deaths, net migration and other changes) for the period mid-2004 to mid-2005, are shown in **Tables 2 to 4**.

4.1.2 Amongst the Council areas, Aberdeenshire, Highland and Falkirk had the largest percentage increases at 1.1 per cent, closely followed by Edinburgh City at 0.9 per cent. East Dunbartonshire and West Dunbartonshire experienced the largest percentage decreases at 0.6 per cent, followed by Midlothian and Aberdeen City both with percentage decreases of 0.5 per cent.

4.1.3 Of Council areas which had been decreasing: Dundee City's population increased for the first time since mid-1995, and both Eilean Siar and Glasgow City increased for two years in a row.

4.1.4 Of the NHS Board areas, Highland (+1.1 per cent), Forth Valley (+0.9 per cent), Lothian (+0.6 per cent) and Fife (+0.6 per cent) had the largest percentage increases. The only two NHS Board areas with percentage decreases were Argyll & Clyde (-0.4 per cent) and Ayrshire and Arran (-0.2 per cent).

### 4.2 Population Change 1995-2005

4.2.1 Details of population changes between 1995 and 2005 for administrative areas are shown in **Table 6**. These changes are illustrated for Council areas in the

map at **Figure 5a** and the chart at **Figure 5b** which both show the percentage change in the population of Council areas between 1995 and 2005.

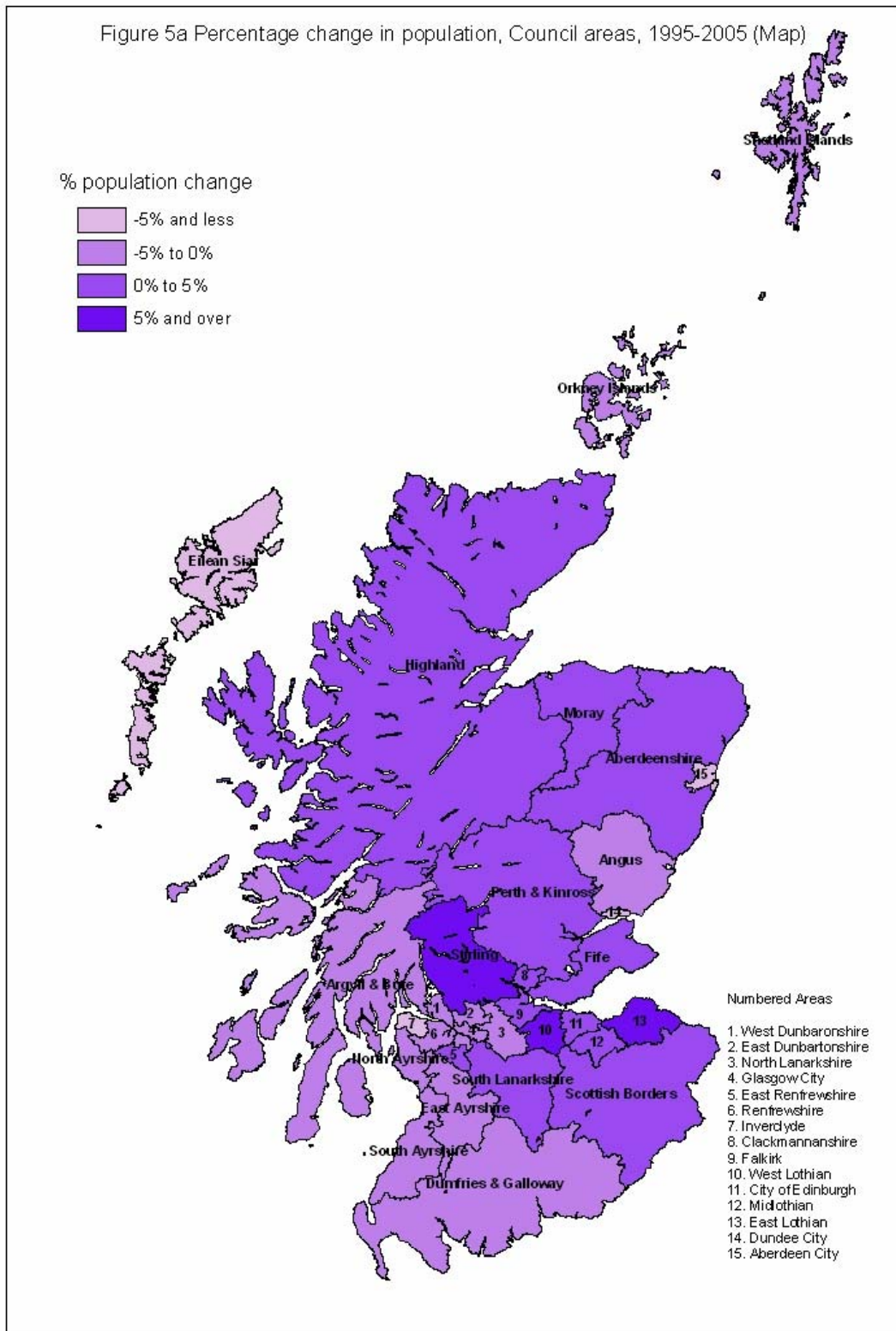
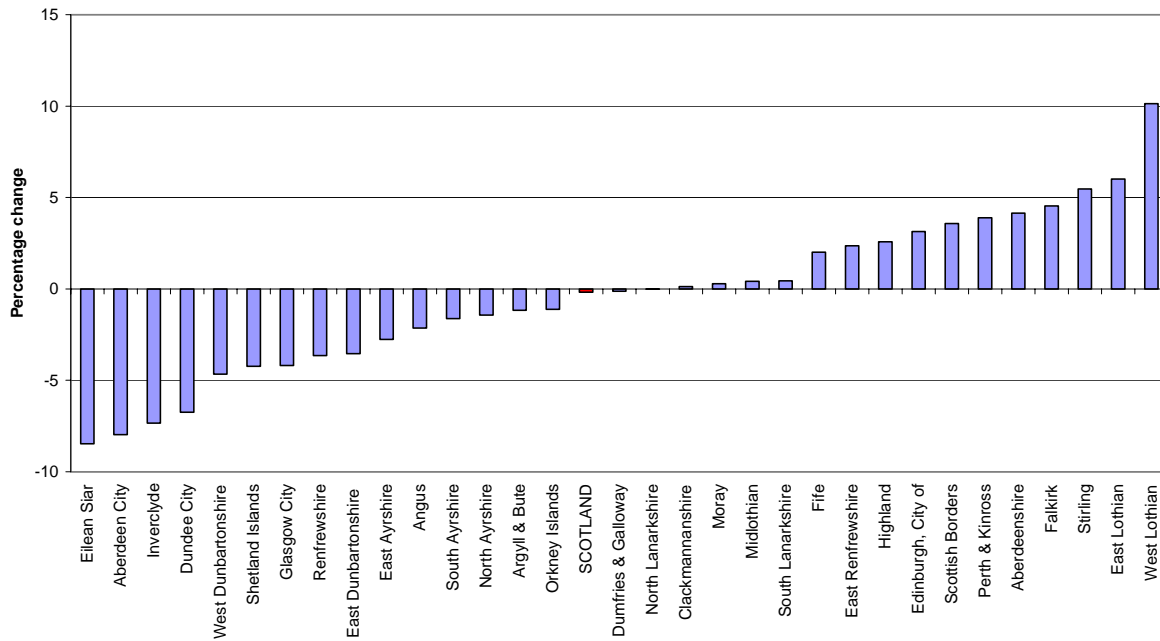


Figure 5b Percentage change in population, Council areas, 1995 - 2005 (Chart)



4.2.2 Eilean Siar (-8.5 per cent), Aberdeen City (-8.0 per cent) and Inverclyde (-7.3 per cent) show the greatest percentage decreases for Council areas. The largest absolute reduction in numbers was for Glasgow City (-25,290). West Lothian (+10.1 per cent), East Lothian (+6.0 per cent) and Stirling (+5.5 per cent) show the greatest percentage increases.

4.2.3 The map at **Figure 6a** and the chart at **Figure 6b** show the percentage change in population between 1995 and 2005 for each NHS Board area. The greatest percentage decrease in population occurred in the Western Isles (-8.5 per cent), Shetland (-4.2 per cent) and Argyll & Clyde (-3.9 per cent). The largest percentage increases were in Lothian (+4.6 per cent), Forth Valley (+3.9 per cent) and Borders (+3.6 per cent).

Figure 6a Percentage change in population, NHS Board area, 1995-2005 (Map)

% population change

- 5% and less
- 5% to 0%
- 0% to 5%

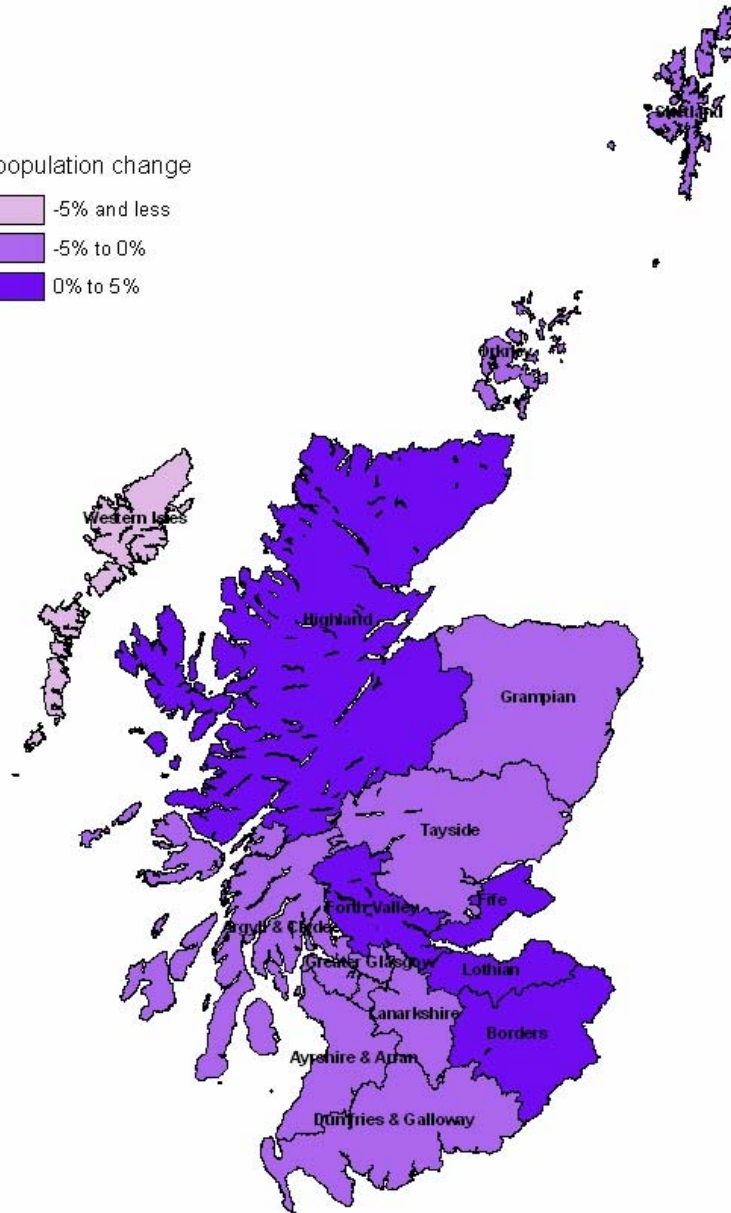
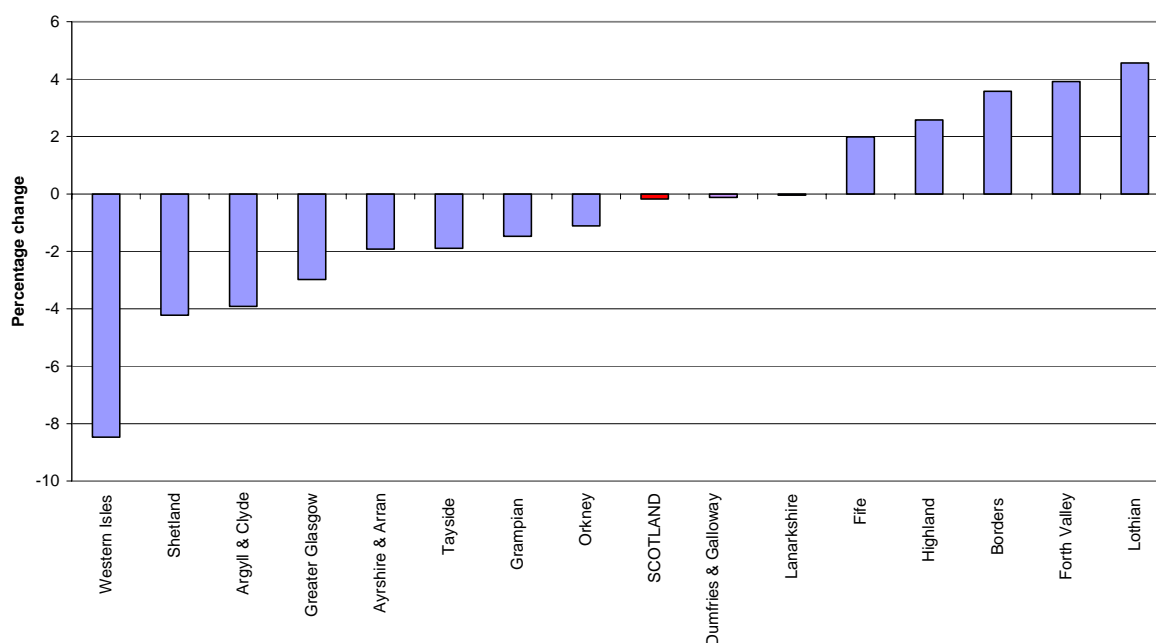


Figure 6b Percentage change in population, NHS Board areas, 1995 - 2005 (Chart)



4.2.5 It is planned to produce more analysis about the impact of migration and natural change on the size and structure of the population in the Registrar General's Annual Review, due to be published in July 2006.

### 4.3 Sex and Age Structure of Administrative Areas in Scotland

4.3.1 There are more females than males in Scotland in mid-2005 and this is the case for all Council areas except Moray and the Shetland Islands. This is shown in **Table 7**, where the "sex ratio" (the male population divided by the female population) is greater than one.

4.3.2 Though the pattern of age distribution is complex, some general themes can be seen from **Table 7**. The major cities have the highest proportions of males and females of working age, for example, in Edinburgh City 71 per cent of males and 64 per cent of females are of working age and in Glasgow City there are similar results (70 per cent of males and 62 per cent of females). The highest proportions of people of pensionable age tend to be found in more rural areas such as Dumfries & Galloway (males 18 per cent; females 29 per cent) and Eilean Siar (males 17 per cent; females 30 per cent).

4.3.3 These patterns can also be seen in **Figures 7 and 8** which show the proportion of the population under 16, aged 16-64 and 65 and over for Council and NHS Boards respectively.

Figure 7 Age structure of Council areas, 30 June 2005 (% under 16, 16-64 and 65+)

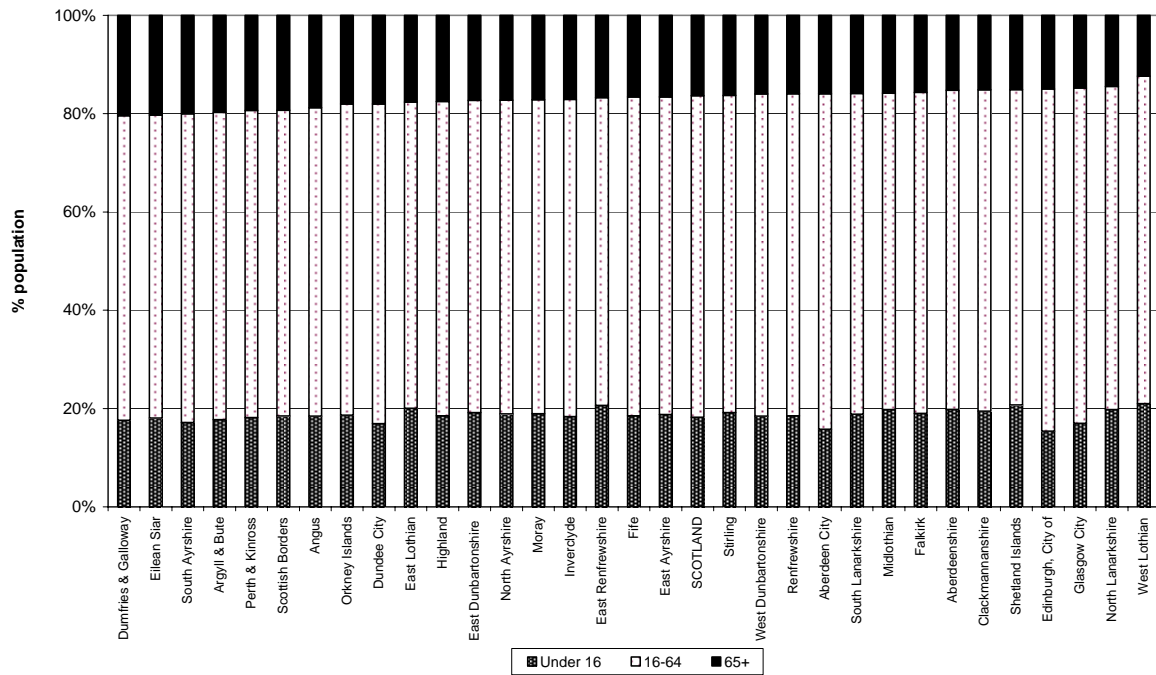
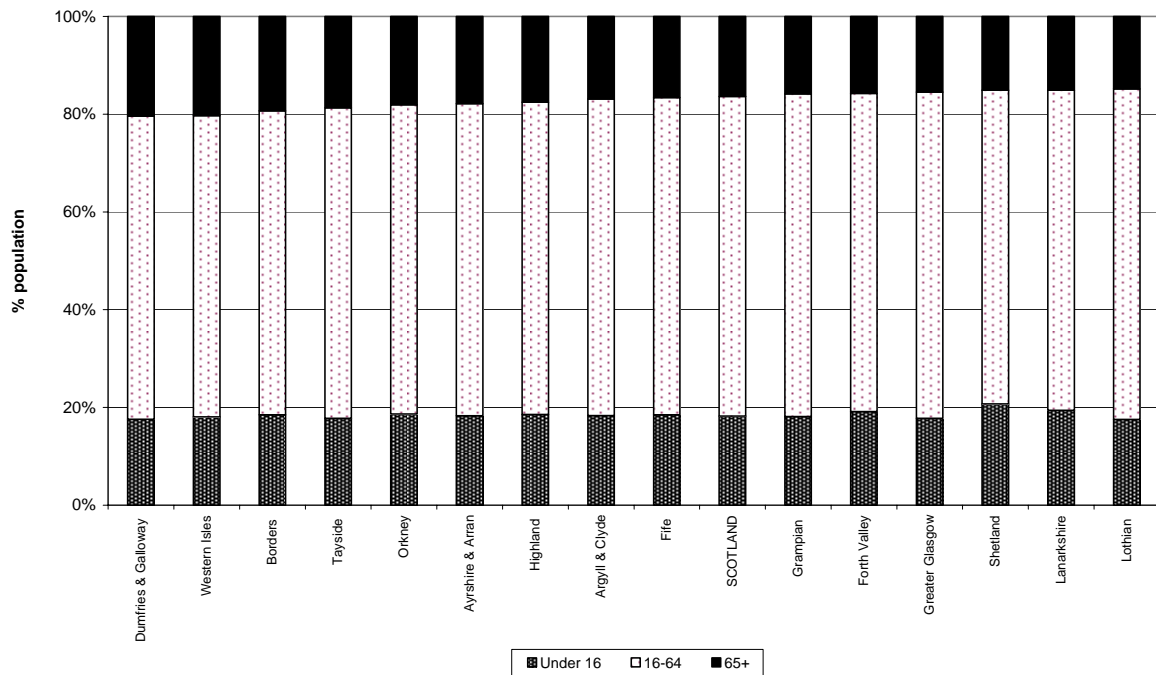


Figure 8 Age structure of NHS Board areas, 30 June 2005 (% under 16, 16-64 and 65+)



## 5. Population Density

5.1 Information on land areas and population densities is shown in **Table 9**. Population density is 65 persons per square kilometre for Scotland and ranges from 8 persons per square kilometre in Highland Council area to 3,298 persons per square kilometre in Glasgow City Council area.

## 6. Notes and Definitions

### Population Covered

The estimated population of an area includes all those usually resident there, whatever their nationality. Students are treated as being resident at their term-time address. Members of UK and non-UK armed forces stationed in Scotland are included; UK forces stationed outside Scotland are excluded. Short-term international migrants are excluded.

### Age

Population figures relate to 30 June of the year shown and ages relate to age last birthday.

### Presentation of Results

Although the populations are tabulated in units, this does not imply accuracy to that level. The data are presented in units for the convenience of users wishing to compile non-standard aggregations without encountering rounding problems.

### Administrative Areas

The composition of the NHS Board areas in terms of Council areas is summarised in the table below. This publication does not take into account changes due to the abolition of Argyll & Clyde NHS Board area.

#### Composition of NHS Board areas

| NHS Board area      | Council area  |
|---------------------|---|
| Argyll & Clyde      | Argyll & Bute, East Renfrewshire (part), Inverclyde, Renfrewshire, West Dunbartonshire (part), Stirling (part)                              |
| Ayrshire & Arran    | East Ayrshire, North Ayrshire, South Ayrshire   |
| Borders             | Scottish Borders  |
| Dumfries & Galloway | Dumfries & Galloway   |
| Fife                | Fife (part)   |
| Forth Valley        | Clackmannanshire, Falkirk (part), Stirling (part), Perth & Kinross (part)   |
| Grampian            | Aberdeen City, Aberdeenshire, Moray   |
| Greater Glasgow     | East Dunbartonshire, East Renfrewshire (part), Glasgow City, North Lanarkshire (part), South Lanarkshire (part), West Dunbartonshire (part) |
| Highland            | Highland  |
| Lanarkshire         | North Lanarkshire (part), South Lanarkshire (part), west Lothian (part), Falkirk (part)   |
| Lothian             | East Lothian, City of Edinburgh, Midlothian, West Lothian (part), Falkirk (part)  |
| Orkney              | Orkney Islands  |
| Shetland            | Shetland Islands  |
| Tayside             | Angus, Dundee City, Perth & Kinross (part), Fife (part)   |
| Western Isles       | Eilean Siar   |

\*Note: In practice there are some other very small “slivers” where NHS Board and Council area boundaries cross.

### Land Area

The land areas used to calculate the population density information presented in **Table 9** were derived from digital boundaries used for the 2001 Census.

## Migration Data Sources

Migration is the most difficult component of population change to estimate. The other components (births and deaths) are estimated using data from the civil registration system, which is considered to be virtually complete. In contrast, there is no comprehensive system which registers migration in the UK - either moves to or from the rest of the world, or moves within the UK. Estimates of migration therefore have to be based on survey data and the best proxy data that exist.

Migration is derived from three key sources of data. The National Health Service Central Register (NHSCR) for moves between health board areas within the UK, with migration at council area level within Scotland estimated using anonymised data from the Community Health Index (CHI). The International Passenger Survey (IPS) provides information on moves into and out of Scotland from outside the UK.

The NHSCR system records the movements of patients between NHS health board areas in the UK. Each time a patient transfers to a new NHS doctor in a different health board area, the NHSCR is notified and then the patient is considered to have made a migrant move. Counts of these re-registrations are used as a proxy indicator for moves within the UK.

The CHI holds records of people registered with an NHS doctor in Scotland. Unlike the NHSCR, the records provided to GROS contain the postcode of the patient's address, which enables migration to be estimated for councils, and for smaller areas. The approach used for estimating council-level migration involves matching CHI patient records which are extracted from a database which reflects the 'live' CHI system on two occasions one year apart.

This matching of two extracts, say A and B, will create three sets of patients:

- set of patients in extract A and extract B
- set of patients in extract A but not in extract B
- set of patients in extract B but not in extract A.

The set of patients in both extracts whose postcodes were not the same in each extract can be considered as those within-Scotland migrants who moved from one address in Scotland to another within Scotland between the dates of the two extracts. The remaining two sets of patients are either migrants to or from Scotland; babies born between the two extracts; deaths between the dates of the two extracts; movements to or from the Armed Forces; and a small number of records that are for the same patient but have different CHI numbers because they could not be matched when the GP registration was processed.

Currently, GROS migration data derived from the NHSCR is considered to be the most reliable data available at health board level, so estimates from the CHI are controlled to ensure that they are consistent with the NHSCR data for moves across a health board boundary by origin, destination, age and sex.

The International Passenger Survey (IPS) is a continuous sample survey conducted by the Office for National Statistics at the principal air, sea and Channel Tunnel

routes between the UK and countries outside the British Isles. The sample of migrants contacted within the survey is small, particularly for Scottish migrants (approx 100 survey contacts during 2004), and therefore estimates derived from the IPS are subject to larger sampling and non-sampling errors, and are considered less reliable than UK-level estimates. Information about the country of origin and destination, and age of migrants is particularly subject to error. In addition to IPS data, additional information is received on migrants to and from the Republic of Ireland, asylum seekers and visitor switchers.<sup>1</sup>

### ***International Migration***

The method for estimating international migration into and out of Scotland combines data on intentions to migrate to Scotland based on the IPS, along with estimates of data on migration from Ireland, visitor switchers<sup>1</sup> and asylum seekers. An estimate for unmeasured migration is also included and this is explained in more detail below.

The Office for National Statistics (ONS) produce an estimate of Total International Migration (TIM) which is similar to this approach, although it includes an adjustment for migrant switchers (people who intend to stay for one year but stay for a shorter period), and use a modified methodology for visitor switchers. More information on ONS's method can be found in their publication Total International Migration 2004 which is available on their website through the following link:

<http://www.statistics.gov.uk/cci/nugget.asp?id=260>

In light of ongoing research into the geographical distribution of international migrants, and the methods for estimating visitor and migrant switchers (through the National Statistics Quality Review of International Migration) the method used in Scotland has not been changed. However, it is planned to carry out a full review once the relevant research is completed.

More details on the Quality Review and the most recent progress report published in February 2006 can be found on the ONS website through the following link:

<http://www.statistics.gov.uk/about/data/methodology/quality/reviews/population.asp>

In addition to the results of the quality review, it is planned to analyse recent trends in data relevant to international migration including NHSCR registrations from overseas, accession monitoring reports, applications for National Insurance Numbers and information from the School Census.

### ***Distribution of International Migrants to Scotland***

After reviewing the method used to allocate international migration to NHS Board areas and the assumed age/sex distributions, it was decided to make some small improvements to the way in which international out-migrants are allocated to NHS Boards in Scotland, and also to improve the age and sex distributions used for all

---

<sup>1</sup> Visitor switchers are visitors who enter or leave the UK intending to stay in the destination country for less than a year, but who actually stay for a year or longer and therefore become migrants.

international migrants. These changes do not affect the method for determining the Scotland total level of international migration.

Previously the estimated Scotland level overseas migration outflow was allocated to NHS Board areas using the proportions recorded in the NHSCR for overseas outflows, even though it is known that the NHSCR under records out-migration to overseas and it is likely that only a sub-group of migrants, possibly families with children remove themselves from their GP's register. Therefore, in mid-2005 international migration to NHS Boards was allocated by using both overseas outflows and also moves from Scotland to the rest of the UK recorded on the NHSCR. These averaged proportions were used to allocate international outflows from NHS Boards. As in previous years, the proportion of international inflows to NHS Boards in Scotland recorded on the NHSCR were used to allocate the international inflows. A full description of the previous method is available in the following paper: <http://www.gro-scotland.gov.uk/statistics/library/poptest/02-chi-migration.html>.

As well as changing the allocation of overseas outflows from NHS Boards in Scotland the age and sex distribution for overseas migrants, both inflows and outflows was improved. Previously it was assumed that the age and sex of overseas migrants was the same as that of internal and cross border migrants. However, evidence from the 2001 Census has shown that the age and sex distribution of in-migrants from overseas is different to the distribution of internal migrants within Scotland and to/from the rest of the UK. Therefore, it was decided to use the overseas inflow from the NHSCR to give an age and sex distribution to international in-migrants, as when the distribution was compared with Census data it was very similar. Unfortunately there is no reliable age and sex information for people leaving Scotland to go overseas. However, it is known from comparing distributions of in and out flows at the UK level from the IPS that the distributions of in and out flows are different. Therefore, it was decided that the international inflow distribution recorded on the NHSCR could not be used for the outflows and investigation showed that the distribution from moves to the rest of the UK recorded by the NHSCR, seemed to give the most plausible alternative, hence it was used.

The issue of how international migration is allocated to NHS Boards will be considered further once the results of the work being carried out as part of the quality review into international migration are known.

### ***Unmeasured Migration***

The results of the 2001 Census indicated that the previously published 2000 mid-year estimates had been overestimated by some 50,000 as a result of cumulative errors in estimating migration (mostly by young men) during the 1980s and 1990s. As a result, the migration estimates for 1982-2000 were revised. It is likely that these migration errors are the result of an underestimation of young male migration from Scotland to the rest of the world during this period, but if moves from Scotland to the rest of the UK have been under-recorded, the implied increase in overseas migration would be less.

To ensure that migration estimates do not continue to be overestimated, an adjustment was included in the 2002 and 2003 mid-year estimates. The estimated civilian migration component included an adjustment for unmeasured migration. At the Scotland level, this amounted to an outflow of -2,600. Further investigation has shown that this adjustment should be -1,500 and this is the adjustment which has been used in mid-2004 and mid-2005 estimates. It is planned to look at this element of unmeasured migration again in conjunction with other development work on migration. Further work will make it possible to provide historic estimates of flows between Scotland and the rest of the UK and overseas consistent with the revised population estimates. More information on the cumulative migration error since 1981 can be found in the GROS paper "Comparison with Previous Estimates and Implications for Revisions" on the GROS website through the following link <http://www.gro-scotland.gov.uk/files/compest.pdf> or by contacting GROS Customer Services.

**Table 1** Estimated population by age and sex, Scotland: 30 June 2005

| Age             | Persons          | Males            | Females          | Age            | Persons        | Males          | Females        | Age                  | Persons        | Males          | Females        |
|-----------------|------------------|------------------|------------------|----------------|----------------|----------------|----------------|----------------------|----------------|----------------|----------------|
| <b>All ages</b> | <b>5,094,800</b> | <b>2,456,109</b> | <b>2,638,691</b> |                |                |                |                |                      |                |                |                |
| 0               | 54,476           | 28,082           | 26,394           | 30             | 60,000         | 29,086         | 30,914         | 60                   | 56,574         | 27,568         | 29,006         |
| 1               | 53,989           | 27,839           | 26,150           | 31             | 61,097         | 29,689         | 31,408         | 61                   | 58,024         | 28,263         | 29,761         |
| 2               | 52,380           | 26,726           | 25,654           | 32             | 65,443         | 31,635         | 33,808         | 62                   | 56,442         | 26,985         | 29,457         |
| 3               | 51,643           | 26,235           | 25,408           | 33             | 69,964         | 33,424         | 36,540         | 63                   | 52,465         | 24,979         | 27,486         |
| 4               | 52,712           | 26,659           | 26,053           | 34             | 74,132         | 35,584         | 38,548         | 64                   | 49,418         | 23,269         | 26,149         |
| <b>0 - 4</b>    | <b>265,200</b>   | <b>135,541</b>   | <b>129,659</b>   | <b>30 - 34</b> | <b>330,636</b> | <b>159,418</b> | <b>171,218</b> | <b>60 - 64</b>       | <b>272,923</b> | <b>131,064</b> | <b>141,859</b> |
| 5               | 53,553           | 27,666           | 25,887           | 35             | 73,754         | 35,466         | 38,288         | 65                   | 50,998         | 24,025         | 26,973         |
| 6               | 56,128           | 28,829           | 27,299           | 36             | 76,876         | 37,021         | 39,855         | 66                   | 50,299         | 23,657         | 26,642         |
| 7               | 57,396           | 29,332           | 28,064           | 37             | 78,616         | 37,574         | 41,042         | 67                   | 49,384         | 23,187         | 26,197         |
| 8               | 59,089           | 30,427           | 28,662           | 38             | 80,396         | 39,024         | 41,372         | 68                   | 47,778         | 22,098         | 25,680         |
| 9               | 58,606           | 30,004           | 28,602           | 39             | 79,529         | 38,090         | 41,439         | 69                   | 46,884         | 21,536         | 25,348         |
| <b>5 - 9</b>    | <b>284,772</b>   | <b>146,258</b>   | <b>138,514</b>   | <b>35 - 39</b> | <b>389,171</b> | <b>187,175</b> | <b>201,996</b> | <b>65 - 69</b>       | <b>245,343</b> | <b>114,503</b> | <b>130,840</b> |
| 10              | 59,541           | 30,513           | 29,028           | 40             | 82,038         | 39,529         | 42,509         | 70                   | 45,434         | 20,659         | 24,775         |
| 11              | 61,525           | 31,398           | 30,127           | 41             | 81,998         | 39,260         | 42,738         | 71                   | 43,167         | 19,351         | 23,816         |
| 12              | 62,977           | 32,137           | 30,840           | 42             | 81,389         | 38,989         | 42,400         | 72                   | 41,499         | 18,437         | 23,062         |
| 13              | 65,427           | 33,313           | 32,114           | 43             | 80,199         | 39,097         | 41,102         | 73                   | 41,548         | 18,104         | 23,444         |
| 14              | 65,649           | 33,601           | 32,048           | 44             | 78,890         | 38,154         | 40,736         | 74                   | 39,706         | 17,128         | 22,578         |
| <b>10 - 14</b>  | <b>315,119</b>   | <b>160,962</b>   | <b>154,157</b>   | <b>40 - 44</b> | <b>404,514</b> | <b>195,029</b> | <b>209,485</b> | <b>70 - 74</b>       | <b>211,354</b> | <b>93,679</b>  | <b>117,675</b> |
| 15              | 63,903           | 32,777           | 31,126           | 45             | 76,797         | 37,426         | 39,371         | 75                   | 37,881         | 15,955         | 21,926         |
| 16              | 63,884           | 32,863           | 31,021           | 46             | 76,026         | 36,858         | 39,168         | 76                   | 35,767         | 14,970         | 20,797         |
| 17              | 66,149           | 34,188           | 31,961           | 47             | 74,287         | 36,022         | 38,265         | 77                   | 32,406         | 13,361         | 19,045         |
| 18              | 65,570           | 33,650           | 31,920           | 48             | 72,558         | 35,297         | 37,261         | 78                   | 31,086         | 12,578         | 18,508         |
| 19              | 67,767           | 34,448           | 33,319           | 49             | 70,685         | 34,763         | 35,922         | 79                   | 30,248         | 11,925         | 18,323         |
| <b>15 - 19</b>  | <b>327,273</b>   | <b>167,926</b>   | <b>159,347</b>   | <b>45 - 49</b> | <b>370,353</b> | <b>180,366</b> | <b>189,987</b> | <b>75 - 79</b>       | <b>167,388</b> | <b>68,789</b>  | <b>98,599</b>  |
| 20              | 69,091           | 34,875           | 34,216           | 50             | 68,049         | 33,416         | 34,633         | 80                   | 27,431         | 10,579         | 16,852         |
| 21              | 65,599           | 33,021           | 32,578           | 51             | 67,477         | 33,212         | 34,265         | 81                   | 25,798         | 9,693          | 16,105         |
| 22              | 64,946           | 32,583           | 32,363           | 52             | 66,212         | 32,640         | 33,572         | 82                   | 22,689         | 8,071          | 14,618         |
| 23              | 64,926           | 32,574           | 32,352           | 53             | 64,035         | 31,541         | 32,494         | 83                   | 21,924         | 7,688          | 14,236         |
| 24              | 66,985           | 34,086           | 32,899           | 54             | 65,376         | 32,114         | 33,262         | 84                   | 20,519         | 6,961          | 13,558         |
| <b>20 - 24</b>  | <b>331,547</b>   | <b>167,139</b>   | <b>164,408</b>   | <b>50 - 54</b> | <b>331,149</b> | <b>162,923</b> | <b>168,226</b> | <b>80 - 84</b>       | <b>118,361</b> | <b>42,992</b>  | <b>75,369</b>  |
| 25              | 65,866           | 33,408           | 32,458           | 55             | 66,185         | 32,670         | 33,515         | 85                   | 19,481         | 6,454          | 13,027         |
| 26              | 61,637           | 31,318           | 30,319           | 56             | 68,245         | 33,665         | 34,580         | 86                   | 12,250         | 3,806          | 8,444          |
| 27              | 56,869           | 28,254           | 28,615           | 57             | 70,527         | 34,705         | 35,822         | 87                   | 9,742          | 2,856          | 6,886          |
| 28              | 55,240           | 27,470           | 27,770           | 58             | 76,445         | 37,520         | 38,925         | 88                   | 8,854          | 2,557          | 6,297          |
| 29              | 59,105           | 29,030           | 30,075           | 59             | 58,930         | 28,975         | 29,955         | 89                   | 8,278          | 2,180          | 6,098          |
| <b>25 - 29</b>  | <b>298,717</b>   | <b>149,480</b>   | <b>149,237</b>   | <b>55 - 59</b> | <b>340,332</b> | <b>167,535</b> | <b>172,797</b> | <b>85 - 89</b>       | <b>58,605</b>  | <b>17,853</b>  | <b>40,752</b>  |
|                 |                  |                  |                  |                |                |                |                | <b>90 &amp; over</b> | <b>32,043</b>  | <b>7,477</b>   | <b>24,566</b>  |

## Age group summaries

|                             | Persons   | Males     | Females   |
|-----------------------------|-----------|-----------|-----------|
| All aged under 16           | 928,994   | 475,538   | 453,456   |
| All aged under 18           | 1,059,027 | 542,589   | 516,438   |
| All aged 16 & over          | 4,165,806 | 1,980,571 | 2,185,235 |
| All aged 18 & over          | 4,035,773 | 1,913,520 | 2,122,253 |
| All aged 16-29              | 893,634   | 451,768   | 441,866   |
| All aged 30-44              | 1,124,321 | 541,622   | 582,699   |
| All aged 45-64/59 (M/F)     | 1,172,898 | 641,888   | 531,010   |
| All aged 65/60 (M/F) & over | 974,953   | 345,293   | 629,660   |
| All aged 75 & over          | 376,397   | 137,111   | 239,286   |

**Table 2** Estimated population by sex, single year of age and administrative area: 30 June 2005

PERSONS

| Area                   | All Ages         | Age           |               |               |               |               |               |               |               |               |               |               |               |               |               |               |               |               |               |               |               |               |               |               |               |               |               |               |               |               |               |               |     |
|------------------------|------------------|---------------|---------------|---------------|---------------|---------------|---------------|---------------|---------------|---------------|---------------|---------------|---------------|---------------|---------------|---------------|---------------|---------------|---------------|---------------|---------------|---------------|---------------|---------------|---------------|---------------|---------------|---------------|---------------|---------------|---------------|---------------|-----|
|                        |                  | 0             | 1             | 2             | 3             | 4             | 5             | 6             | 7             | 8             | 9             | 10            | 11            | 12            | 13            | 14            | 15            | 16            | 17            | 18            | 19            | 20            | 21            | 22            | 23            | 24            | 25            | 26            | 27            | 28            | 29            | 30            |     |
| <b>SCOTLAND</b>        | <b>5,094,800</b> | <b>54,476</b> | <b>53,989</b> | <b>52,380</b> | <b>51,643</b> | <b>52,712</b> | <b>53,553</b> | <b>56,128</b> | <b>57,396</b> | <b>59,089</b> | <b>58,606</b> | <b>59,541</b> | <b>61,525</b> | <b>62,977</b> | <b>65,427</b> | <b>65,649</b> | <b>63,903</b> | <b>63,884</b> | <b>66,149</b> | <b>65,570</b> | <b>67,767</b> | <b>69,091</b> | <b>65,599</b> | <b>64,946</b> | <b>64,926</b> | <b>66,985</b> | <b>65,866</b> | <b>61,637</b> | <b>56,869</b> | <b>55,240</b> | <b>59,105</b> | <b>60,000</b> |     |
| <b>Council areas</b>   |                  |               |               |               |               |               |               |               |               |               |               |               |               |               |               |               |               |               |               |               |               |               |               |               |               |               |               |               |               |               |               |               |     |
| Aberdeen City          | 202,370          | 2,082         | 1,892         | 1,889         | 1,800         | 1,833         | 1,837         | 1,935         | 1,885         | 1,944         | 1,930         | 2,040         | 2,092         | 2,191         | 2,209         | 2,291         | 2,166         | 2,193         | 2,505         | 2,760         | 3,189         | 3,246         | 3,260         | 3,483         | 3,512         | 3,540         | 3,731         | 3,229         | 2,944         | 2,946         | 2,818         | 2,746         |     |
| Aberdeenshire          | 235,440          | 2,511         | 2,519         | 2,544         | 2,554         | 2,635         | 2,817         | 2,876         | 2,889         | 3,022         | 2,948         | 3,050         | 3,253         | 3,262         | 3,278         | 3,308         | 3,230         | 3,256         | 3,121         | 2,870         | 2,546         | 2,425         | 2,201         | 2,047         | 2,145         | 2,023         | 2,006         | 2,017         | 1,949         | 2,161         | 2,364         |               |     |
| Angus                  | 109,170          | 1,105         | 1,163         | 1,150         | 1,080         | 1,169         | 1,171         | 1,183         | 1,274         | 1,330         | 1,276         | 1,297         | 1,364         | 1,358         | 1,427         | 1,440         | 1,373         | 1,339         | 1,285         | 1,235         | 1,174         | 1,156         | 1,087         | 1,033         | 1,033         | 1,015         | 962           | 959           | 977           | 930           | 993           | 1,037         |     |
| Argyll & Bute          | 90,870           | 787           | 855           | 767           | 843           | 824           | 882           | 1,009         | 1,022         | 1,082         | 1,094         | 1,073         | 1,151         | 1,159         | 1,197         | 1,165         | 1,196         | 1,187         | 1,100         | 989           | 985           | 883           | 902           | 850           | 727           | 800           | 835           | 677           | 659           | 736           | 816           | 846           |     |
| Clackmannanshire       | 48,630           | 521           | 516           | 493           | 529           | 525           | 530           | 553           | 576           | 604           | 631           | 625           | 624           | 651           | 689           | 686           | 676           | 686           | 642           | 702           | 658           | 568           | 533           | 529           | 514           | 520           | 567           | 531           | 499           | 485           | 494           | 526           | 543 |
| Dumfries & Galloway    | 148,340          | 1,435         | 1,379         | 1,399         | 1,333         | 1,367         | 1,433         | 1,493         | 1,702         | 1,612         | 1,760         | 1,765         | 1,860         | 1,856         | 1,919         | 1,927         | 1,865         | 1,833         | 1,834         | 1,646         | 1,469         | 1,415         | 1,259         | 1,166         | 1,210         | 1,310         | 1,315         | 1,255         | 1,181         | 1,104         | 1,322         | 1,310         |     |
| Dundee City            | 142,170          | 1,606         | 1,498         | 1,423         | 1,355         | 1,347         | 1,285         | 1,380         | 1,474         | 1,570         | 1,512         | 1,421         | 1,489         | 1,649         | 1,621         | 1,758         | 1,672         | 1,682         | 1,936         | 2,373         | 2,712         | 2,731         | 2,552         | 2,398         | 2,409         | 2,532         | 2,461         | 2,296         | 1,680         | 1,535         | 1,531         | 1,549         |     |
| East Ayrshire          | 119,400          | 1,247         | 1,290         | 1,240         | 1,193         | 1,273         | 1,241         | 1,263         | 1,368         | 1,352         | 1,350         | 1,433         | 1,559         | 1,603         | 1,675         | 1,675         | 1,648         | 1,687         | 1,592         | 1,558         | 1,510         | 1,413         | 1,306         | 1,274         | 1,329         | 1,263         | 1,267         | 1,201         | 1,177         | 1,079         | 1,334         | 1,347         |     |
| East Dunbartonshire    | 105,960          | 919           | 977           | 1,064         | 1,047         | 1,084         | 1,123         | 1,273         | 1,331         | 1,273         | 1,373         | 1,354         | 1,443         | 1,460         | 1,535         | 1,547         | 1,515         | 1,501         | 1,429         | 1,332         | 1,318         | 1,390         | 1,240         | 1,263         | 1,185         | 1,142         | 1,113         | 1,051         | 787           | 892           | 813           | 742           |     |
| East Lothian           | 91,800           | 1,007         | 1,053         | 966           | 1,015         | 1,005         | 1,120         | 1,124         | 1,182         | 1,269         | 1,204         | 1,192         | 1,242         | 1,231         | 1,326         | 1,278         | 1,200         | 1,154         | 1,149         | 1,077         | 972           | 932           | 763           | 800           | 750           | 749           | 696           | 626           | 686           | 739           | 802           | 937           |     |
| East Renfrewshire      | 89,600           | 933           | 973           | 992           | 994           | 1,035         | 1,081         | 1,151         | 1,199         | 1,230         | 1,182         | 1,279         | 1,297         | 1,280         | 1,302         | 1,249         | 1,296         | 1,364         | 1,195         | 1,153         | 1,110         | 1,108         | 1,044         | 959           | 876           | 918           | 850           | 750           | 698           | 616           | 706           | 627           |     |
| Edinburgh, City of     | 457,830          | 4,527         | 4,412         | 4,175         | 4,095         | 4,038         | 4,158         | 4,284         | 4,360         | 4,252         | 4,449         | 4,394         | 4,468         | 4,598         | 4,826         | 4,787         | 4,638         | 4,774         | 5,323         | 6,030         | 7,422         | 8,491         | 8,478         | 9,000         | 9,399         | 9,420         | 9,544         | 8,655         | 7,737         | 7,435         | 7,585         | 7,622         |     |
| Eilean Siar            | 26,370           | 218           | 268           | 270           | 255           | 243           | 281           | 280           | 277           | 326           | 329           | 300           | 326           | 316           | 341           | 369           | 369           | 363           | 339           | 266           | 233           | 233           | 203           | 172           | 188           | 236           | 251           | 259           | 193           | 242           | 298           | 247           |     |
| Falkirk                | 149,150          | 1,768         | 1,676         | 1,693         | 1,545         | 1,685         | 1,646         | 1,734         | 1,777         | 1,822         | 1,706         | 1,821         | 1,797         | 1,934         | 1,885         | 2,029         | 1,850         | 1,776         | 1,986         | 1,822         | 1,740         | 1,866         | 1,492         | 1,568         | 1,767         | 1,793         | 1,753         | 1,733         | 1,717         | 1,624         | 1,754         | 1,889         |     |
| File                   | 356,740          | 3,833         | 3,847         | 3,764         | 3,644         | 3,888         | 3,743         | 4,015         | 4,033         | 4,082         | 4,147         | 4,313         | 4,402         | 4,520         | 4,555         | 4,674         | 4,597         | 4,641         | 4,908         | 4,756         | 5,081         | 4,909         | 4,736         | 4,481         | 4,250         | 4,154         | 4,208         | 3,814         | 3,489         | 3,424         | 3,903         | 3,801         |     |
| Glasgow City           | 578,790          | 6,743         | 6,346         | 6,000         | 5,784         | 5,694         | 5,709         | 5,688         | 5,887         | 6,139         | 5,880         | 6,079         | 6,049         | 6,371         | 6,787         | 6,615         | 6,593         | 6,875         | 7,519         | 8,382         | 9,713         | 10,471        | 10,188        | 10,675        | 10,390        | 10,910        | 10,879        | 10,148        | 9,475         | 8,911         | 9,325         | 9,160         |     |
| Highland               | 213,590          | 2,193         | 2,229         | 2,134         | 2,218         | 2,283         | 2,160         | 2,455         | 2,501         | 2,529         | 2,536         | 2,595         | 2,665         | 2,752         | 2,828         | 2,856         | 2,760         | 2,739         | 2,574         | 2,336         | 2,110         | 2,041         | 1,866         | 1,692         | 1,854         | 2,240         | 2,149         | 2,117         | 1,912         | 1,946         | 2,176         | 2,231         |     |
| Inverclyde             | 82,130           | 912           | 857           | 833           | 769           | 828           | 854           | 898           | 923           | 976           | 986           | 982           | 999           | 977           | 1,111         | 1,088         | 1,098         | 1,071         | 1,145         | 1,058         | 1,138         | 1,111         | 1,018         | 1,009         | 965           | 984           | 1,007         | 879           | 837           | 793           | 804           | 861           |     |
| Midlothian             | 79,190           | 860           | 889           | 878           | 807           | 928           | 940           | 988           | 978           | 1,017         | 977           | 1,021         | 1,023         | 995           | 1,172         | 1,141         | 1,065         | 1,052         | 1,133         | 1,003         | 1,015         | 894           | 822           | 827           | 827           | 733           | 743           | 664           | 729           | 754           | 776           |               |     |
| Moray                  | 88,120           | 898           | 857           | 877           | 817           | 936           | 966           | 1,017         | 1,094         | 1,096         | 1,110         | 1,126         | 1,126         | 1,160         | 1,243         | 1,187         | 1,168         | 1,215         | 1,168         | 1,095         | 928           | 999           | 907           | 866           | 871           | 868           | 900           | 883           | 822           | 828           | 946           | 939           |     |
| North Ayrshire         | 135,830          | 1,383         | 1,438         | 1,449         | 1,429         | 1,431         | 1,421         | 1,441         | 1,530         | 1,619         | 1,667         | 1,719         | 1,775         | 1,779         | 1,816         | 1,948         | 1,834         | 1,851         | 1,882         | 1,749         | 1,684         | 1,648         | 1,466         | 1,515         | 1,528         | 1,506         | 1,418         | 1,375         | 1,273         | 1,207         | 1,426         | 1,357         |     |
| North Lanarkshire      | 323,420          | 3,913         | 3,896         | 3,736         | 3,757         | 3,703         | 3,675         | 3,994         | 3,979         | 4,162         | 4,029         | 3,923         | 4,116         | 4,034         | 4,411         | 4,402         | 4,202         | 4,256         | 4,284         | 4,194         | 4,289         | 4,408         | 4,161         | 4,113         | 4,204         | 4,194         | 4,220         | 3,856         | 3,642         | 3,408         | 4,045         | 3,944         |     |
| Orkney Islands         | 19,590           | 196           | 172           | 171           | 183           | 158           | 191           | 225           | 202           | 253           | 250           | 265           | 269           | 241           | 288           | 288           | 303           | 265           | 258           | 209           | 180           | 189           | 156           | 146           | 141           | 176           | 161           | 185           | 175           | 143           | 182           | 200           |     |
| Perth & Kinross        | 138,400          | 1,358         | 1,385         | 1,346         | 1,368         | 1,492         | 1,456         | 1,506         | 1,595         | 1,658         | 1,559         | 1,626         | 1,761         | 1,767         | 1,802         | 1,857         | 1,624         | 1,758         | 1,723         | 1,557         | 1,375         | 1,315         | 1,411         | 1,216         | 1,266         | 1,339         | 1,206         | 1,263         | 1,198         | 1,191         | 1,195         | 1,301         |     |
| Renfrewshire           | 170,000          | 1,901         | 1,852         | 1,729         | 1,801         | 1,846         | 1,807         | 1,885         | 1,922         | 2,023         | 1,948         | 1,985         | 2,064         | 2,122         | 2,188         | 2,241         | 2,225         | 2,103         | 2,217         | 2,219         | 2,170         | 2,132         | 1,948         | 2,080         | 2,004         | 2,210         | 2,057         | 1,909         | 1,847         | 1,740         | 1,683         | 1,829         |     |
| Scottish Borders       | 109,730          | 1,097         | 1,124         | 1,105         | 1,170         | 1,136         | 1,212         | 1,203         | 1,196         | 1,291         | 1,366         | 1,344         | 1,319         | 1,451         | 1,423         | 1,453         | 1,420         | 1,306         | 1,282         | 1,112         | 1,032         | 998           | 911           | 898           | 819           | 906           | 876           | 882           | 820           | 873           | 931           | 1,069         |     |
| Shetland Islands       | 22,000           | 225           | 243           | 262           | 230           | 250           | 296           | 248           | 281           | 289           | 281           | 312           | 293           | 333           | 343           | 334           | 343           | 316           | 272           | 236           | 209           | 219           | 183           | 180           | 197           | 236           | 237           | 269           | 217           | 285           | 230           | 285           |     |
| South Ayrshire         | 111,780          | 1,035         | 1,032         | 978           | 1,053         | 1,052         | 1,056         | 1,145         | 1,212         | 1,215         | 1,215         | 1,244         | 1,331         | 1,348         | 1,411         | 1,369         | 1,474         | 1,392         | 1,373         | 1,325         | 1,277         | 1,290         | 1,262         | 1,046         | 1,107         | 1,201         | 997           | 1,080         | 961           | 915           | 925           | 1,084         |     |
| South Lanarkshire      | 306,280          | 3,296         | 3,339         | 3,190         | 3,272         | 3,197         | 3,430         | 3,563         | 3,491         | 3,733         | 3,628         | 3,645         | 3,948         | 3,925         | 4,108         | 4,087         | 3,948         | 3,791         | 4,001         | 3,838         | 3,866         | 3,999         | 3,844         | 3,628         | 3,524         | 3,797         | 3,673         | 3,358         | 3,248         | 3,013         | 3,329         | 3,489         |     |
| Stirling               | 86,930           | 917           | 952           | 936           | 878           | 958           | 1,001         | 1,078         | 1,068         | 1,079         | 1,015         | 1,081         | 1,100         | 1,134         | 1,207         | 1,150         | 1,133         | 1,081         | 1,467         | 1,315         | 1,379         | 1,401         | 1,287         | 1,123         | 1,034         | 987           | 925           | 859           | 684           | 780           | 720           | 820           |     |
| West Dunbartonshire    | 91,400           | 960           | 947           | 939           | 905           | 905           | 977           | 989           | 1,033         | 1,094         | 1,056         | 1,070         | 1,137         | 1,183         | 1,236         | 1,202         | 1,224         | 1,213         | 1,273         | 1,228         | 1,339         | 1,348         | 1,273         | 1,221         | 1,173         | 1,224         | 1,045         | 1,021         | 944           | 958           | 1,038         | 1,016         |     |
| West Lothian           | 163,780          | 2,090         | 2,113         | 1,988         | 2,020         | 1,964         | 2,054         | 2,252         | 2,155         | 2,146         | 2,212         | 2,167         | 2,193         | 2,290         | 2,251         | 2,287         | 2,188         | 2,208         | 2,174         | 2,189         | 2,029         | 1,896         | 1,734         | 1,720         | 1,818         | 1,890         | 1,839         | 1,820         | 1,753         | 1,775         | 2,034         | 2,032         |     |
| <b>NHS Board areas</b> |                  |               |               |               |               |               |               |               |               |               |               |               |               |               |               |               |               |               |               |               |               |               |               |               |               |               |               |               |               |               |               |               |     |
| Argyll & Clyde         | 414,022          | 4,360         | 4,303         | 4,065         | 4,106         | 4,139         | 4,295         | 4,605         | 4,678         | 4,966         | 4,876         | 4,899         | 5,087         | 5,231         | 5,440         | 5,457         | 5,483         | 5,380         | 5,475         | 5,252         | 5,275         | 5,105         | 4,808         | 4,860         | 4,573         | 4,849         | 4,681         | 4,196         | 4,028         | 3,952         | 4,027         | 4,253         |     |
| Ayrshire & Arran       | 367,010          | 3,665         | 3,780         | 3,667         | 3,675         | 3,756         | 3,718         | 3,849         | 4,110         | 4,186         | 4,232         | 4,396         | 4,665         | 4,730         | 4,902         | 4,992         | 4,956         | 4,930         | 4,847         | 4,632         | 4,471         | 4,351         | 4,034         | 3,835         | 3,964         | 3,970         | 3,882         | 3,656         | 3,411         | 3,201         | 3,685         | 3,788         |     |
| Borders                | 109,730          | 1,097         | 1,124         | 1,105         | 1,170         | 1,136         | 1,212         | 1,203         | 1,196         | 1,291         | 1,366         | 1,344         | 1,319         | 1,451         | 1,423         | 1,453         | 1,420         | 1,306         | 1,282         | 1,112         | 1,032         | 998           | 911           | 898           | 819           | 906           | 876           | 882           | 820           | 873           | 931           | 1,069         |     |
| Dumfries & Galloway    | 148,340          | 1,435         | 1,379         | 1,399         | 1,333         | 1,367         | 1,433         | 1,493         | 1,702         | 1,612         | 1,760         | 1,765         | 1,860         |               |               |               |               |               |               |               |               |               |               |               |               |               |               |               |               |               |               |               |     |

**Table 2 (continued)**

**MALES**

| Area                   | All Ages         | Age           |               |               |               |               |               |               |               |               |               |               |               |               |               |               |               |               |               |               |               |               |               |               |               |               |               |               |               |               |               |               |
|------------------------|------------------|---------------|---------------|---------------|---------------|---------------|---------------|---------------|---------------|---------------|---------------|---------------|---------------|---------------|---------------|---------------|---------------|---------------|---------------|---------------|---------------|---------------|---------------|---------------|---------------|---------------|---------------|---------------|---------------|---------------|---------------|---------------|
|                        |                  | 0             | 1             | 2             | 3             | 4             | 5             | 6             | 7             | 8             | 9             | 10            | 11            | 12            | 13            | 14            | 15            | 16            | 17            | 18            | 19            | 20            | 21            | 22            | 23            | 24            | 25            | 26            | 27            | 28            | 29            | 30            |
| <b>SCOTLAND</b>        | <b>2,456,109</b> | <b>28,082</b> | <b>27,839</b> | <b>26,726</b> | <b>26,235</b> | <b>26,659</b> | <b>27,666</b> | <b>28,829</b> | <b>29,332</b> | <b>30,427</b> | <b>30,004</b> | <b>30,513</b> | <b>31,398</b> | <b>32,137</b> | <b>33,313</b> | <b>33,601</b> | <b>32,777</b> | <b>32,863</b> | <b>34,188</b> | <b>33,650</b> | <b>34,448</b> | <b>34,875</b> | <b>33,021</b> | <b>32,583</b> | <b>32,574</b> | <b>34,086</b> | <b>33,408</b> | <b>31,318</b> | <b>28,254</b> | <b>27,470</b> | <b>29,030</b> | <b>29,086</b> |
| <b>Council areas</b>   |                  |               |               |               |               |               |               |               |               |               |               |               |               |               |               |               |               |               |               |               |               |               |               |               |               |               |               |               |               |               |               |               |
| Aberdeen City          | 99,671           | 1,042         | 1,003         | 958           | 899           | 941           | 976           | 1,000         | 990           | 1,025         | 1,009         | 1,050         | 1,062         | 1,140         | 1,165         | 1,123         | 1,059         | 1,149         | 1,198         | 1,269         | 1,468         | 1,495         | 1,560         | 1,640         | 1,765         | 1,938         | 2,112         | 1,780         | 1,656         | 1,681         | 1,487         | 1,423         |
| Aberdeenshire          | 116,480          | 1,302         | 1,314         | 1,306         | 1,261         | 1,359         | 1,499         | 1,469         | 1,533         | 1,596         | 1,517         | 1,563         | 1,680         | 1,666         | 1,604         | 1,686         | 1,640         | 1,654         | 1,597         | 1,525         | 1,375         | 1,306         | 1,245         | 1,158         | 1,103         | 1,162         | 1,061         | 1,037         | 992           | 947           | 1,034         | 1,129         |
| Angus                  | 52,733           | 562           | 605           | 572           | 550           | 585           | 601           | 615           | 642           | 696           | 632           | 645           | 724           | 684           | 707           | 808           | 724           | 677           | 666           | 635           | 649           | 639           | 601           | 495           | 507           | 536           | 476           | 509           | 471           | 445           | 495           | 496           |
| Argyll & Bute          | 44,827           | 411           | 444           | 407           | 414           | 420           | 444           | 483           | 534           | 566           | 540           | 573           | 582           | 555           | 603           | 596           | 540           | 637           | 579           | 543           | 600           | 518           | 568           | 509           | 440           | 489           | 500           | 404           | 369           | 392           | 400           | 422           |
| Clackmannanshire       | 23,498           | 277           | 268           | 256           | 279           | 258           | 261           | 300           | 281           | 306           | 309           | 318           | 300           | 349           | 348           | 323           | 342           | 335           | 343           | 335           | 320           | 280           | 287           | 275           | 256           | 280           | 255           | 250           | 211           | 228           | 263           | 265           |
| Dumfries & Galloway    | 71,728           | 747           | 688           | 713           | 694           | 717           | 743           | 790           | 837           | 804           | 925           | 885           | 953           | 921           | 977           | 966           | 989           | 965           | 957           | 879           | 784           | 774           | 639           | 611           | 589           | 704           | 613           | 602           | 559           | 565           | 627           | 616           |
| Dundee City            | 67,418           | 839           | 793           | 741           | 693           | 693           | 645           | 707           | 759           | 795           | 789           | 751           | 778           | 854           | 794           | 874           | 862           | 883           | 962           | 1,091         | 1,281         | 1,309         | 1,215         | 1,189         | 1,199         | 1,314         | 1,339         | 1,158         | 871           | 783           | 717           | 737           |
| East Ayrshire          | 57,550           | 636           | 664           | 612           | 573           | 653           | 617           | 631           | 748           | 706           | 711           | 781           | 778           | 818           | 843           | 803           | 851           | 886           | 852           | 786           | 787           | 712           | 671           | 661           | 644           | 611           | 626           | 590           | 610           | 522           | 644           | 672           |
| East Dunbartonshire    | 51,114           | 491           | 530           | 542           | 539           | 546           | 583           | 667           | 714           | 641           | 714           | 695           | 761           | 764           | 760           | 823           | 800           | 798           | 757           | 718           | 687           | 731           | 665           | 652           | 638           | 644           | 625           | 587           | 417           | 464           | 372           | 331           |
| East Lothian           | 44,044           | 551           | 510           | 493           | 524           | 486           | 562           | 579           | 576           | 642           | 623           | 604           | 644           | 618           | 681           | 641           | 617           | 565           | 642           | 603           | 521           | 487           | 400           | 411           | 351           | 410           | 351           | 333           | 314           | 325           | 362           | 445           |
| East Renfrewshire      | 42,697           | 464           | 500           | 521           | 501           | 536           | 563           | 619           | 644           | 616           | 615           | 681           | 644           | 618           | 675           | 644           | 683           | 725           | 617           | 610           | 564           | 573           | 581           | 486           | 449           | 494           | 463           | 359           | 351           | 299           | 325           | 270           |
| Edinburgh, City of     | 220,094          | 2,370         | 2,300         | 2,182         | 2,144         | 2,068         | 2,133         | 2,174         | 2,211         | 2,282         | 2,291         | 2,288         | 2,273         | 2,434         | 2,497         | 2,484         | 2,321         | 2,493         | 2,688         | 2,993         | 3,516         | 3,882         | 3,839         | 4,272         | 4,492         | 4,576         | 4,709         | 4,375         | 3,858         | 3,779         | 3,809         | 3,753         |
| Eilean Siar            | 12,970           | 108           | 118           | 140           | 126           | 110           | 159           | 146           | 139           | 159           | 160           | 145           | 159           | 163           | 193           | 179           | 194           | 187           | 169           | 166           | 140           | 134           | 107           | 109           | 98            | 105           | 121           | 135           | 100           | 121           | 141           | 135           |
| Falkirk                | 72,132           | 904           | 873           | 870           | 805           | 847           | 880           | 871           | 923           | 981           | 872           | 893           | 927           | 999           | 963           | 1,027         | 932           | 891           | 1,014         | 999           | 959           | 991           | 728           | 701           | 889           | 916           | 906           | 800           | 823           | 807           | 839           | 906           |
| File                   | 171,798          | 1,927         | 1,979         | 1,919         | 1,850         | 1,961         | 2,000         | 2,116         | 1,925         | 2,083         | 2,150         | 2,181         | 2,211         | 2,256         | 2,368         | 2,413         | 2,358         | 2,330         | 2,488         | 2,378         | 2,617         | 2,562         | 2,406         | 2,178         | 2,197         | 2,076         | 2,142         | 1,881         | 1,691         | 1,632         | 1,904         | 1,827         |
| Glasgow City           | 276,883          | 3,469         | 3,275         | 3,061         | 2,953         | 2,896         | 2,970         | 2,877         | 3,003         | 3,141         | 3,022         | 3,098         | 3,115         | 3,208         | 3,412         | 3,373         | 3,472         | 3,529         | 3,975         | 4,234         | 4,703         | 5,080         | 4,875         | 5,213         | 5,136         | 5,354         | 5,362         | 5,196         | 4,828         | 4,490         | 4,685         | 4,615         |
| Highland               | 104,423          | 1,142         | 1,132         | 1,078         | 1,087         | 1,175         | 1,120         | 1,324         | 1,311         | 1,340         | 1,259         | 1,333         | 1,352         | 1,436         | 1,469         | 1,446         | 1,425         | 1,378         | 1,278         | 1,184         | 1,178         | 1,083         | 909           | 918           | 1,162         | 1,080         | 1,090         | 962           | 991           | 1,116         | 1,124         |               |
| Inverclyde             | 39,139           | 479           | 440           | 427           | 392           | 428           | 450           | 451           | 508           | 510           | 494           | 495           | 471           | 509           | 582           | 570           | 543           | 570           | 581           | 562           | 586           | 565           | 525           | 502           | 479           | 505           | 505           | 430           | 438           | 410           | 389           | 408           |
| Midlothian             | 37,562           | 440           | 468           | 463           | 419           | 438           | 457           | 467           | 502           | 486           | 494           | 530           | 516           | 514           | 592           | 581           | 533           | 561           | 574           | 512           | 504           | 461           | 441           | 428           | 417           | 357           | 356           | 333           | 289           | 337           | 331           | 359           |
| Moray                  | 44,031           | 440           | 418           | 449           | 457           | 468           | 521           | 529           | 571           | 553           | 564           | 598           | 582           | 584           | 639           | 628           | 595           | 644           | 595           | 609           | 536           | 569           | 531           | 474           | 486           | 485           | 526           | 480           | 454           | 432           | 494           | 451           |
| North Ayrshire         | 64,293           | 707           | 736           | 760           | 711           | 693           | 737           | 714           | 764           | 834           | 840           | 883           | 895           | 935           | 930           | 1,020         | 960           | 961           | 986           | 907           | 842           | 820           | 714           | 768           | 767           | 767           | 663           | 655           | 589           | 565           | 652           | 596           |
| North Lanarkshire      | 155,270          | 2,030         | 2,010         | 1,890         | 1,911         | 1,861         | 1,874         | 2,080         | 1,978         | 2,134         | 2,060         | 2,014         | 2,129         | 2,082         | 2,284         | 2,260         | 2,167         | 2,134         | 2,227         | 2,113         | 2,150         | 2,183         | 2,117         | 2,145         | 2,154         | 2,111         | 2,099         | 1,926         | 1,720         | 1,636         | 1,937         | 1,922         |
| Orkney Islands         | 9,641            | 99            | 88            | 80            | 82            | 79            | 88            | 131           | 114           | 142           | 142           | 132           | 123           | 103           | 144           | 146           | 163           | 143           | 135           | 99            | 96            | 111           | 84            | 81            | 69            | 93            | 87            | 89            | 85            | 65            | 95            | 91            |
| Perth & Kinross        | 67,083           | 695           | 717           | 692           | 705           | 734           | 755           | 774           | 843           | 830           | 763           | 808           | 918           | 892           | 951           | 940           | 868           | 898           | 904           | 826           | 723           | 665           | 807           | 694           | 681           | 731           | 630           | 686           | 615           | 582           | 624           | 643           |
| Renfrewshire           | 81,183           | 962           | 938           | 881           | 903           | 914           | 905           | 965           | 985           | 1,083         | 978           | 1,014         | 1,055         | 1,108         | 1,066         | 1,156         | 1,153         | 1,050         | 1,153         | 1,154         | 1,106         | 1,123         | 989           | 1,036         | 1,012         | 1,142         | 1,000         | 932           | 887           | 863           | 873           | 877           |
| Scottish Borders       | 53,074           | 574           | 588           | 563           | 579           | 601           | 592           | 632           | 581           | 672           | 692           | 682           | 667           | 738           | 723           | 728           | 721           | 694           | 669           | 560           | 544           | 500           | 439           | 440           | 412           | 459           | 449           | 437           | 407           | 443           | 427           | 506           |
| Shetland Islands       | 11,061           | 129           | 126           | 136           | 127           | 123           | 161           | 109           | 142           | 144           | 140           | 163           | 156           | 172           | 186           | 165           | 168           | 147           | 140           | 146           | 117           | 129           | 99            | 94            | 111           | 131           | 126           | 138           | 110           | 133           | 129           | 149           |
| South Ayrshire         | 53,278           | 504           | 528           | 504           | 546           | 556           | 573           | 579           | 607           | 610           | 602           | 633           | 645           | 694           | 704           | 739           | 709           | 702           | 680           | 674           | 676           | 636           | 553           | 547           | 605           | 507           | 566           | 431           | 412           | 465           | 514           |               |
| South Lanarkshire      | 146,261          | 1,678         | 1,715         | 1,565         | 1,639         | 1,604         | 1,750         | 1,791         | 1,786         | 1,888         | 1,888         | 1,859         | 1,990         | 2,092         | 2,127         | 2,052         | 1,937         | 2,114         | 2,014         | 2,078         | 1,956         | 1,855         | 1,800         | 1,888         | 1,884         | 1,686         | 1,552         | 1,464         | 1,616         | 1,636         |               |               |
| Stirling               | 41,521           | 468           | 507           | 484           | 464           | 468           | 512           | 567           | 562           | 541           | 512           | 544           | 574           | 585           | 599           | 566           | 588           | 546           | 744           | 643           | 680           | 679           | 646           | 592           | 521           | 520           | 418           | 448           | 283           | 341           | 300           | 372           |
| West Dunbartonshire    | 43,294           | 519           | 490           | 480           | 432           | 456           | 486           | 501           | 529           | 575           | 573           | 535           | 623           | 597           | 659           | 618           | 614           | 607           | 653           | 666           | 668           | 670           | 642           | 640           | 571           | 594           | 503           | 518           | 450           | 441           | 486           | 487           |
| West Lothian           | 79,358           | 1,116         | 1,074         | 981           | 976           | 1,005         | 1,049         | 1,171         | 1,064         | 1,046         | 1,124         | 1,139         | 1,111         | 1,225         | 1,147         | 1,160         | 1,083         | 1,133         | 1,129         | 1,117         | 1,054         | 995           | 642           | 812           | 876           | 927           | 906           | 908           | 861           | 875           | 992           | 909           |
| <b>NHS Board areas</b> |                  |               |               |               |               |               |               |               |               |               |               |               |               |               |               |               |               |               |               |               |               |               |               |               |               |               |               |               |               |               |               |               |
| Argyll & Clyde         | 199,084          | 2,255         | 2,202         | 2,074         | 2,042         | 2,077         | 2,158         | 2,327         | 2,446         | 2,600         | 2,459         | 2,514         | 2,568         | 2,659         | 2,741         | 2,806         | 2,726         | 2,803         | 2,850         | 2,775         | 2,774         | 2,699         | 2,571         | 2,521         | 2,368         | 2,545         | 2,402         | 2,134         | 2,034         | 1,984         | 1,990         | 2,072         |
| Ayrshire & Arran       | 175,121          | 1,847         | 1,928         | 1,876         | 1,830         | 1,902         | 1,927         | 1,924         | 2,119         | 2,150         | 2,153         | 2,297         | 2,318         | 2,447         | 2,468         | 2,527         | 2,550         | 2,556         | 2,540         | 2,373         | 2,303         | 2,208         | 2,021         | 1,962         | 1,958         | 1,963         | 1,796         | 1,811         | 1,630         | 1,499         | 1,761         | 1,762         |
| Borders                | 53,073           | 574           | 588           | 563           | 579           | 601           | 592           | 632           | 581           | 672           | 692           | 682           | 667           | 738           | 723           | 728           | 721           | 694           | 669           | 560           | 544           | 499           | 439           | 440           | 411           | 459           | 449           | 437           | 407           | 443           | 427           | 506           |
| Dumfries & Galloway    | 71,728           |               |               |               |               |               |               |               |               |               |               |               |               |               |               |               |               |               |               |               |               |               |               |               |               |               |               |               |               |               |               |               |

**Table 2 (continued)**

**FEMALES**

| Area                   | All Ages         | Age           |               |               |               |               |               |               |               |               |               |               |               |               |               |               |               |               |               |               |               |               |               |               |               |               |               |               |               |               |               |               |     |
|------------------------|------------------|---------------|---------------|---------------|---------------|---------------|---------------|---------------|---------------|---------------|---------------|---------------|---------------|---------------|---------------|---------------|---------------|---------------|---------------|---------------|---------------|---------------|---------------|---------------|---------------|---------------|---------------|---------------|---------------|---------------|---------------|---------------|-----|
|                        |                  | 0             | 1             | 2             | 3             | 4             | 5             | 6             | 7             | 8             | 9             | 10            | 11            | 12            | 13            | 14            | 15            | 16            | 17            | 18            | 19            | 20            | 21            | 22            | 23            | 24            | 25            | 26            | 27            | 28            | 29            | 30            |     |
| <b>SCOTLAND</b>        | <b>2,638,691</b> | <b>26,394</b> | <b>26,150</b> | <b>25,654</b> | <b>25,408</b> | <b>26,053</b> | <b>25,887</b> | <b>27,299</b> | <b>28,064</b> | <b>28,662</b> | <b>28,602</b> | <b>29,028</b> | <b>30,127</b> | <b>30,840</b> | <b>32,114</b> | <b>32,048</b> | <b>31,126</b> | <b>31,021</b> | <b>31,961</b> | <b>31,920</b> | <b>33,319</b> | <b>34,216</b> | <b>32,578</b> | <b>32,363</b> | <b>32,352</b> | <b>32,899</b> | <b>32,458</b> | <b>30,319</b> | <b>28,615</b> | <b>27,770</b> | <b>30,075</b> | <b>30,914</b> |     |
| <b>Council areas</b>   |                  |               |               |               |               |               |               |               |               |               |               |               |               |               |               |               |               |               |               |               |               |               |               |               |               |               |               |               |               |               |               |               |     |
| Aberdeen City          | 102,699          | 1,040         | 889           | 931           | 901           | 892           | 861           | 935           | 895           | 919           | 921           | 990           | 1,030         | 1,051         | 1,044         | 1,168         | 1,107         | 1,044         | 1,307         | 1,491         | 1,721         | 1,751         | 1,700         | 1,843         | 1,747         | 1,602         | 1,619         | 1,449         | 1,288         | 1,265         | 1,331         | 1,323         |     |
| Aberdeenshire          | 118,960          | 1,209         | 1,205         | 1,238         | 1,293         | 1,276         | 1,318         | 1,407         | 1,356         | 1,426         | 1,431         | 1,487         | 1,573         | 1,596         | 1,674         | 1,622         | 1,590         | 1,602         | 1,524         | 1,345         | 1,171         | 1,119         | 1,036         | 943           | 944           | 983           | 962           | 969           | 1,025         | 1,002         | 1,127         | 1,235         |     |
| Angus                  | 56,437           | 543           | 558           | 578           | 530           | 584           | 570           | 568           | 632           | 634           | 644           | 652           | 640           | 674           | 720           | 632           | 649           | 662           | 619           | 600           | 525           | 517           | 466           | 472           | 526           | 479           | 476           | 450           | 506           | 485           | 498           | 541           |     |
| Argyll & Bute          | 46,043           | 376           | 411           | 360           | 429           | 404           | 438           | 526           | 488           | 516           | 554           | 500           | 569           | 604           | 594           | 569           | 656           | 550           | 521           | 446           | 385           | 365           | 334           | 341           | 287           | 311           | 335           | 273           | 290           | 344           | 416           | 424           |     |
| Clackmannanshire       | 25,132           | 244           | 248           | 237           | 250           | 267           | 269           | 253           | 295           | 298           | 322           | 307           | 324           | 349           | 338           | 353           | 344           | 307           | 359           | 323           | 248           | 253           | 242           | 239           | 264           | 287           | 276           | 249           | 274           | 266           | 263           | 278           |     |
| Dumfries & Galloway    | 76,612           | 688           | 691           | 686           | 639           | 650           | 690           | 703           | 865           | 808           | 835           | 880           | 907           | 935           | 942           | 961           | 876           | 868           | 877           | 767           | 685           | 641           | 620           | 555           | 621           | 606           | 702           | 653           | 622           | 539           | 695           | 694           |     |
| Dundee City            | 74,752           | 767           | 705           | 682           | 662           | 654           | 640           | 673           | 715           | 775           | 723           | 670           | 711           | 795           | 827           | 884           | 810           | 799           | 974           | 1,282         | 1,431         | 1,422         | 1,337         | 1,209         | 1,210         | 1,218         | 1,122         | 1,138         | 809           | 752           | 814           | 812           |     |
| East Ayrshire          | 61,850           | 611           | 626           | 628           | 620           | 620           | 624           | 632           | 620           | 646           | 639           | 652           | 781           | 785           | 832           | 872           | 797           | 801           | 740           | 772           | 723           | 701           | 635           | 613           | 685           | 652           | 641           | 611           | 567           | 557           | 690           | 675           |     |
| East Dunbartonshire    | 54,846           | 428           | 447           | 522           | 508           | 538           | 540           | 606           | 617           | 632           | 659           | 659           | 682           | 696           | 775           | 724           | 715           | 703           | 672           | 614           | 631           | 659           | 575           | 611           | 547           | 498           | 488           | 464           | 370           | 428           | 441           | 411           |     |
| East Lothian           | 47,756           | 456           | 543           | 473           | 491           | 539           | 558           | 545           | 606           | 627           | 581           | 588           | 598           | 613           | 645           | 637           | 583           | 589           | 507           | 474           | 451           | 445           | 363           | 389           | 399           | 339           | 345           | 293           | 372           | 414           | 440           | 492           |     |
| East Renfrewshire      | 46,903           | 469           | 473           | 471           | 493           | 499           | 518           | 532           | 555           | 614           | 567           | 598           | 663           | 662           | 627           | 605           | 613           | 639           | 578           | 543           | 551           | 535           | 463           | 473           | 427           | 424           | 387           | 391           | 335           | 317           | 381           | 357           |     |
| Edinburgh, City of     | 237,736          | 2,157         | 2,112         | 1,993         | 1,951         | 1,970         | 2,025         | 2,110         | 2,149         | 1,970         | 2,106         | 2,195         | 2,164         | 2,329         | 2,303         | 2,317         | 2,281         | 2,635         | 3,037         | 3,906         | 4,609         | 4,639         | 4,728         | 4,907         | 4,907         | 4,844         | 4,835         | 4,280         | 3,879         | 3,656         | 3,776         | 3,869         |     |
| Eilean Siar            | 13,400           | 110           | 150           | 129           | 133           | 122           | 134           | 138           | 167           | 169           | 155           | 167           | 147           | 168           | 162           | 175           | 176           | 170           | 100           | 93            | 99            | 96            | 63            | 90            | 131           | 130           | 124           | 93            | 121           | 157           | 112           |               |     |
| Falkirk                | 77,018           | 864           | 803           | 823           | 740           | 838           | 766           | 863           | 854           | 841           | 834           | 928           | 870           | 935           | 922           | 1,002         | 918           | 885           | 972           | 823           | 781           | 875           | 764           | 867           | 878           | 877           | 847           | 933           | 894           | 817           | 915           | 983           |     |
| File                   | 184,942          | 1,906         | 1,868         | 1,845         | 1,794         | 1,927         | 1,743         | 1,899         | 2,082         | 1,999         | 1,997         | 2,132         | 2,191         | 2,264         | 2,187         | 2,261         | 2,239         | 2,311         | 2,420         | 2,378         | 2,464         | 2,347         | 2,330         | 2,303         | 2,053         | 2,078         | 2,066         | 1,933         | 1,798         | 1,792         | 1,999         | 1,974         |     |
| Glasgow City           | 301,907          | 3,274         | 3,071         | 2,939         | 2,831         | 2,798         | 2,739         | 2,811         | 2,884         | 2,998         | 2,858         | 2,981         | 2,934         | 3,163         | 3,375         | 3,242         | 3,121         | 3,346         | 3,544         | 4,148         | 5,010         | 5,391         | 5,313         | 5,462         | 5,254         | 5,556         | 5,517         | 4,952         | 4,647         | 4,421         | 4,640         | 4,545         |     |
| Highland               | 109,167          | 1,051         | 1,097         | 1,056         | 1,031         | 1,108         | 1,040         | 1,131         | 1,190         | 1,189         | 1,277         | 1,262         | 1,313         | 1,399         | 1,392         | 1,386         | 1,314         | 1,314         | 1,196         | 1,058         | 926           | 863           | 783           | 783           | 936           | 1,078         | 1,061         | 1,027         | 950           | 955           | 1,060         | 1,107         |     |
| Inverclyde             | 42,991           | 433           | 417           | 406           | 377           | 400           | 404           | 447           | 415           | 466           | 492           | 487           | 518           | 468           | 529           | 518           | 555           | 501           | 564           | 496           | 552           | 546           | 493           | 507           | 486           | 479           | 502           | 449           | 399           | 383           | 415           | 453           |     |
| Midlothian             | 41,628           | 420           | 421           | 415           | 388           | 490           | 483           | 521           | 476           | 531           | 493           | 491           | 507           | 481           | 580           | 560           | 532           | 491           | 559           | 491           | 511           | 433           | 431           | 394           | 410           | 376           | 391           | 390           | 357           | 392           | 423           | 417           |     |
| Moray                  | 44,089           | 458           | 439           | 428           | 360           | 468           | 445           | 488           | 523           | 543           | 546           | 528           | 544           | 576           | 604           | 559           | 573           | 571           | 573           | 486           | 392           | 430           | 376           | 392           | 385           | 383           | 374           | 403           | 368           | 396           | 452           | 488           |     |
| North Ayrshire         | 71,537           | 676           | 702           | 689           | 718           | 738           | 684           | 727           | 766           | 785           | 827           | 836           | 880           | 844           | 886           | 928           | 874           | 890           | 896           | 842           | 842           | 828           | 752           | 747           | 761           | 739           | 755           | 720           | 684           | 642           | 774           | 761           |     |
| North Lanarkshire      | 168,150          | 1,883         | 1,886         | 1,846         | 1,846         | 1,842         | 1,801         | 1,914         | 2,001         | 2,028         | 1,969         | 1,909         | 1,987         | 1,952         | 2,127         | 2,142         | 2,035         | 2,122         | 2,057         | 2,081         | 2,139         | 2,225         | 2,044         | 1,968         | 2,050         | 2,083         | 2,121         | 1,930         | 1,922         | 1,772         | 2,108         | 2,022         |     |
| Orkney Islands         | 9,949            | 97            | 84            | 91            | 101           | 103           | 94            | 88            | 111           | 108           | 133           | 146           | 138           | 144           | 142           | 140           | 122           | 123           | 110           | 84            | 78            | 72            | 65            | 72            | 83            | 74            | 96            | 90            | 78            | 87            | 109           |               |     |
| Perth & Kinross        | 71,317           | 663           | 668           | 654           | 663           | 758           | 701           | 732           | 752           | 828           | 796           | 818           | 843           | 875           | 851           | 917           | 756           | 860           | 819           | 731           | 652           | 650           | 604           | 522           | 585           | 608           | 576           | 577           | 583           | 609           | 571           | 658           |     |
| Renfrewshire           | 88,817           | 939           | 914           | 848           | 898           | 932           | 902           | 920           | 937           | 940           | 970           | 971           | 1,009         | 1,014         | 1,122         | 1,085         | 1,072         | 1,053         | 1,064         | 1,065         | 1,064         | 1,009         | 959           | 1,044         | 992           | 1,068         | 1,057         | 977           | 960           | 877           | 810           | 952           |     |
| Scottish Borders       | 56,656           | 523           | 536           | 542           | 591           | 535           | 620           | 571           | 615           | 619           | 674           | 662           | 652           | 713           | 700           | 725           | 699           | 612           | 613           | 552           | 488           | 499           | 472           | 458           | 409           | 447           | 427           | 445           | 413           | 430           | 504           | 563           |     |
| Shetland Islands       | 10,939           | 96            | 117           | 126           | 103           | 127           | 135           | 139           | 145           | 141           | 149           | 137           | 161           | 157           | 169           | 175           | 169           | 132           | 90            | 92            | 90            | 84            | 86            | 86            | 105           | 111           | 131           | 107           | 152           | 101           | 136           |               |     |
| South Ayrshire         | 58,502           | 531           | 504           | 474           | 507           | 496           | 483           | 566           | 605           | 605           | 613           | 611           | 686           | 654           | 716           | 665           | 735           | 683           | 671           | 645           | 603           | 614           | 626           | 493           | 560           | 596           | 490           | 514           | 530           | 503           | 460           | 570           |     |
| South Lanarkshire      | 160,019          | 1,618         | 1,624         | 1,625         | 1,633         | 1,593         | 1,680         | 1,772         | 1,705         | 1,845         | 1,740         | 1,786         | 1,958         | 1,932         | 2,018         | 1,960         | 1,896         | 1,854         | 1,887         | 1,824         | 1,853         | 1,921         | 1,888         | 1,773         | 1,724         | 1,909         | 1,789         | 1,672         | 1,696         | 1,549         | 1,713         | 1,853         |     |
| Stirling               | 45,409           | 449           | 445           | 452           | 414           | 490           | 489           | 511           | 506           | 538           | 503           | 537           | 526           | 549           | 608           | 584           | 545           | 535           | 535           | 723           | 672           | 699           | 722           | 641           | 531           | 513           | 467           | 507           | 411           | 401           | 439           | 420           | 448 |
| West Dunbartonshire    | 48,106           | 441           | 457           | 459           | 473           | 449           | 491           | 488           | 504           | 519           | 483           | 535           | 514           | 586           | 577           | 584           | 610           | 606           | 620           | 562           | 671           | 678           | 631           | 581           | 602           | 630           | 542           | 503           | 494           | 517           | 552           | 529           |     |
| West Lothian           | 84,422           | 974           | 1,039         | 1,007         | 1,044         | 959           | 1,005         | 1,081         | 1,091         | 1,100         | 1,088         | 1,028         | 1,082         | 1,065         | 1,104         | 1,127         | 1,105         | 1,075         | 1,045         | 1,072         | 975           | 901           | 809           | 908           | 942           | 963           | 933           | 912           | 892           | 900           | 1,042         | 1,123         |     |
| <b>NHS Board areas</b> |                  |               |               |               |               |               |               |               |               |               |               |               |               |               |               |               |               |               |               |               |               |               |               |               |               |               |               |               |               |               |               |               |     |
| Argyll & Clyde         | 214,938          | 2,105         | 2,101         | 1,991         | 2,064         | 2,062         | 2,137         | 2,278         | 2,232         | 2,366         | 2,417         | 2,385         | 2,519         | 2,572         | 2,699         | 2,651         | 2,757         | 2,577         | 2,625         | 2,477         | 2,501         | 2,406         | 2,237         | 2,339         | 2,205         | 2,304         | 2,279         | 2,062         | 1,994         | 1,968         | 2,037         | 2,181         |     |
| Ayrshire & Arran       | 191,889          | 1,818         | 1,832         | 1,791         | 1,845         | 1,854         | 1,791         | 1,925         | 1,991         | 2,036         | 2,079         | 2,099         | 2,347         | 2,283         | 2,434         | 2,465         | 2,406         | 2,374         | 2,307         | 2,259         | 2,168         | 2,143         | 2,013         | 1,853         | 2,006         | 1,987         | 1,886         | 1,845         | 1,781         | 1,702         | 1,924         | 2,006         |     |
| Borders                | 56,657           | 523           | 536           | 542           | 591           | 535           | 620           | 571           | 615           | 619           | 674           | 662           | 652           | 713           | 700           | 725           | 699           | 612           | 613           | 552           | 488           | 499           | 472           | 458           | 408           | 447           | 427           | 445           | 413           | 430           | 504           | 563           |     |
| Dumfries & Galloway    | 76,612           | 688           | 69            |               |               |               |               |               |               |               |               |               |               |               |               |               |               |               |               |               |               |               |               |               |               |               |               |               |               |               |               |               |     |

**Table 2 (continued)**

*PERSONS (continued)*

|                        | Age           |               |               |               |               |               |               |               |               |               |               |               |               |               |               |               |               | Age           |               |               |               |               |               |               |               |               |               |               |               |               |  |
|------------------------|---------------|---------------|---------------|---------------|---------------|---------------|---------------|---------------|---------------|---------------|---------------|---------------|---------------|---------------|---------------|---------------|---------------|---------------|---------------|---------------|---------------|---------------|---------------|---------------|---------------|---------------|---------------|---------------|---------------|---------------|--|
|                        | 31            | 32            | 33            | 34            | 35            | 36            | 37            | 38            | 39            | 40            | 41            | 42            | 43            | 44            | 45            | 46            | 47            | 48            | 49            | 50            | 51            | 52            | 53            | 54            | 55            | 56            | 57            | 58            | 59            | 60            |  |
| <b>SCOTLAND</b>        | <b>61,097</b> | <b>65,443</b> | <b>69,964</b> | <b>74,132</b> | <b>73,754</b> | <b>76,876</b> | <b>78,616</b> | <b>80,396</b> | <b>79,529</b> | <b>82,038</b> | <b>81,998</b> | <b>81,389</b> | <b>80,199</b> | <b>78,890</b> | <b>76,797</b> | <b>76,026</b> | <b>74,287</b> | <b>72,558</b> | <b>70,685</b> | <b>68,049</b> | <b>67,477</b> | <b>66,212</b> | <b>64,035</b> | <b>65,376</b> | <b>66,185</b> | <b>68,245</b> | <b>70,527</b> | <b>76,445</b> | <b>88,530</b> | <b>56,574</b> |  |
| <b>Council areas</b>   |               |               |               |               |               |               |               |               |               |               |               |               |               |               |               |               |               |               |               |               |               |               |               |               |               |               |               |               |               |               |  |
| Aberdeen City          | 2,785         | 2,905         | 2,932         | 3,042         | 2,909         | 3,076         | 2,911         | 3,107         | 2,966         | 3,094         | 3,049         | 3,051         | 3,038         | 2,900         | 3,117         | 3,014         | 2,970         | 2,867         | 2,832         | 2,799         | 2,707         | 2,499         | 2,546         | 2,539         | 2,570         | 2,694         | 2,667         | 2,898         | 2,155         | 1,811         |  |
| Aberdeenshire          | 2,661         | 2,912         | 3,063         | 3,560         | 3,498         | 3,797         | 3,725         | 3,887         | 3,631         | 4,054         | 4,089         | 4,016         | 3,877         | 3,856         | 3,720         | 3,798         | 3,829         | 3,684         | 3,669         | 3,583         | 3,697         | 3,410         | 3,284         | 3,426         | 3,432         | 3,529         | 3,675         | 3,889         | 3,065         | 2,753         |  |
| Angus                  | 1,151         | 1,341         | 1,404         | 1,451         | 1,379         | 1,527         | 1,508         | 1,640         | 1,590         | 1,739         | 1,775         | 1,702         | 1,788         | 1,625         | 1,763         | 1,591         | 1,576         | 1,537         | 1,553         | 1,451         | 1,528         | 1,594         | 1,470         | 1,550         | 1,601         | 1,681         | 1,761         | 1,971         | 1,411         | 1,429         |  |
| Argyll & Bute          | 852           | 1,037         | 1,090         | 1,086         | 1,224         | 1,210         | 1,333         | 1,372         | 1,328         | 1,447         | 1,397         | 1,391         | 1,365         | 1,383         | 1,380         | 1,329         | 1,326         | 1,333         | 1,335         | 1,228         | 1,264         | 1,221         | 1,228         | 1,384         | 1,329         | 1,402         | 1,420         | 1,749         | 1,265         | 1,263         |  |
| Clackmannanshire       | 527           | 646           | 655           | 610           | 708           | 804           | 765           | 850           | 788           | 821           | 792           | 797           | 778           | 757           | 738           | 752           | 671           | 679           | 657           | 697           | 665           | 634           | 616           | 669           | 695           | 738           | 741           | 794           | 618           | 600           |  |
| Dumfries & Galloway    | 1,379         | 1,474         | 1,728         | 1,845         | 1,853         | 2,030         | 2,002         | 2,141         | 2,219         | 2,349         | 2,334         | 2,386         | 2,382         | 2,297         | 2,199         | 2,173         | 2,163         | 2,086         | 2,135         | 2,065         | 2,058         | 2,017         | 2,045         | 2,129         | 2,285         | 2,331         | 2,405         | 2,584         | 2,060         | 2,054         |  |
| Dundee City            | 1,521         | 1,568         | 1,664         | 1,864         | 1,761         | 1,867         | 1,754         | 1,873         | 1,989         | 2,018         | 2,015         | 2,111         | 2,048         | 2,066         | 2,004         | 1,940         | 1,951         | 1,905         | 1,748         | 1,734         | 1,642         | 1,647         | 1,657         | 1,601         | 1,697         | 1,792         | 1,809         | 2,087         | 1,532         | 1,441         |  |
| East Ayrshire          | 1,280         | 1,463         | 1,691         | 1,742         | 1,704         | 1,880         | 1,868         | 1,994         | 1,897         | 2,054         | 1,914         | 1,900         | 1,833         | 1,836         | 1,717         | 1,796         | 1,699         | 1,720         | 1,580         | 1,542         | 1,576         | 1,617         | 1,500         | 1,584         | 1,703         | 1,682         | 1,776         | 1,967         | 1,448         | 1,560         |  |
| East Dunbartonshire    | 877           | 993           | 1,093         | 1,186         | 1,328         | 1,391         | 1,464         | 1,570         | 1,559         | 1,713         | 1,761         | 1,821         | 1,836         | 1,788         | 1,734         | 1,816         | 1,731         | 1,789         | 1,639         | 1,553         | 1,512         | 1,525         | 1,377         | 1,450         | 1,505         | 1,513         | 1,522         | 1,683         | 1,338         | 1,324         |  |
| East Lothian           | 925           | 1,082         | 1,175         | 1,346         | 1,359         | 1,493         | 1,519         | 1,589         | 1,465         | 1,594         | 1,581         | 1,585         | 1,482         | 1,510         | 1,452         | 1,427         | 1,389         | 1,413         | 1,343         | 1,260         | 1,254         | 1,232         | 1,139         | 1,257         | 1,198         | 1,351         | 1,410         | 1,105         | 1,065         |               |  |
| East Renfrewshire      | 824           | 846           | 947           | 1,100         | 1,160         | 1,236         | 1,281         | 1,386         | 1,422         | 1,469         | 1,550         | 1,570         | 1,553         | 1,514         | 1,545         | 1,556         | 1,463         | 1,435         | 1,413         | 1,348         | 1,231         | 1,202         | 1,206         | 1,107         | 1,173         | 1,208         | 1,250         | 1,383         | 1,027         | 997           |  |
| Edinburgh, City of     | 7,343         | 7,256         | 7,293         | 7,617         | 7,089         | 6,985         | 7,240         | 7,221         | 6,889         | 7,029         | 6,796         | 6,681         | 6,668         | 6,372         | 6,257         | 6,076         | 6,126         | 5,646         | 5,450         | 5,293         | 5,226         | 5,125         | 5,204         | 5,269         | 5,424         | 5,387         | 6,087         | 4,361         | 4,107         | 4,107         |  |
| Eilean Siar            | 244           | 295           | 343           | 293           | 326           | 401           | 413           | 398           | 372           | 368           | 406           | 387           | 418           | 366           | 409           | 382           | 380           | 388           | 364           | 382           | 384           | 386           | 368           | 410           | 416           | 415           | 458           | 361           | 332           | 335           |  |
| Falkirk                | 1,997         | 2,090         | 2,229         | 2,321         | 2,261         | 2,416         | 2,517         | 2,534         | 2,404         | 2,508         | 2,461         | 2,390         | 2,403         | 2,320         | 2,262         | 2,132         | 2,135         | 2,073         | 1,993         | 1,875         | 1,850         | 1,888         | 1,844         | 2,018         | 2,103         | 2,025         | 2,076         | 2,285         | 1,682         | 1,685         |  |
| Fife                   | 3,952         | 4,324         | 4,774         | 5,044         | 5,147         | 5,464         | 5,580         | 5,635         | 5,533         | 5,590         | 5,600         | 5,534         | 5,500         | 5,457         | 5,301         | 5,221         | 5,124         | 4,937         | 4,912         | 4,728         | 4,737         | 4,532         | 4,463         | 4,611         | 4,708         | 4,982         | 5,204         | 5,742         | 4,432         | 4,312         |  |
| Glasgow City           | 8,679         | 9,077         | 9,218         | 9,439         | 8,933         | 9,112         | 9,082         | 8,806         | 9,049         | 8,965         | 9,187         | 8,931         | 8,933         | 8,616         | 8,280         | 8,207         | 7,609         | 7,641         | 7,481         | 7,148         | 6,711         | 6,478         | 6,053         | 5,906         | 5,919         | 5,942         | 6,203         | 6,364         | 5,189         | 4,982         |  |
| Highland               | 2,246         | 2,476         | 2,646         | 2,792         | 2,852         | 2,869         | 3,105         | 3,255         | 3,309         | 3,533         | 3,530         | 3,431         | 3,259         | 3,458         | 3,338         | 3,270         | 3,282         | 3,193         | 3,170         | 3,126         | 3,184         | 3,217         | 3,155         | 3,170         | 3,178         | 3,349         | 3,512         | 3,468         | 2,804         | 2,743         |  |
| Inverclyde             | 828           | 1,003         | 1,026         | 1,043         | 1,088         | 1,127         | 1,217         | 1,295         | 1,293         | 1,281         | 1,378         | 1,430         | 1,413         | 1,292         | 1,309         | 1,245         | 1,202         | 1,238         | 1,187         | 1,100         | 1,065         | 1,048         | 1,030         | 1,184         | 1,088         | 1,070         | 1,121         | 1,187         | 1,010         | 990           |  |
| Midlothian             | 859           | 893           | 1,002         | 1,150         | 1,216         | 1,161         | 1,294         | 1,264         | 1,269         | 1,279         | 1,264         | 1,377         | 1,266         | 1,229         | 1,209         | 1,244         | 1,204         | 1,169         | 1,124         | 1,104         | 1,090         | 1,108         | 1,055         | 1,083         | 1,127         | 1,210         | 1,168         | 1,315         | 1,041         | 992           |  |
| Moray                  | 1,038         | 1,125         | 1,272         | 1,349         | 1,316         | 1,420         | 1,402         | 1,470         | 1,443         | 1,406         | 1,387         | 1,486         | 1,369         | 1,371         | 1,319         | 1,249         | 1,233         | 1,205         | 1,239         | 1,135         | 1,185         | 1,203         | 1,083         | 1,206         | 1,225         | 1,171         | 1,267         | 1,382         | 1,045         | 1,033         |  |
| North Ayrshire         | 1,545         | 1,518         | 1,673         | 1,840         | 1,919         | 1,934         | 1,982         | 2,052         | 2,103         | 2,156         | 2,177         | 2,133         | 2,103         | 1,966         | 1,975         | 2,045         | 1,965         | 1,930         | 1,903         | 1,810         | 1,821         | 1,836         | 1,797         | 1,795         | 1,872         | 1,927         | 2,073         | 2,243         | 1,682         | 1,639         |  |
| North Lanarkshire      | 4,108         | 4,371         | 4,786         | 4,906         | 5,131         | 5,264         | 5,276         | 5,380         | 5,327         | 5,453         | 5,238         | 5,135         | 5,259         | 4,995         | 4,792         | 4,729         | 4,720         | 4,642         | 4,429         | 4,240         | 4,266         | 4,232         | 3,920         | 3,859         | 4,072         | 4,075         | 4,270         | 4,424         | 3,507         | 3,359         |  |
| Orkney Islands         | 176           | 216           | 222           | 260           | 290           | 249           | 310           | 337           | 336           | 311           | 326           | 327           | 298           | 314           | 301           | 284           | 275           | 316           | 295           | 278           | 294           | 300           | 281           | 289           | 263           | 299           | 308           | 328           | 252           | 242           |  |
| Perth & Kinross        | 1,458         | 1,521         | 1,722         | 1,768         | 1,751         | 1,903         | 2,081         | 2,101         | 2,115         | 2,232         | 2,234         | 2,238         | 2,134         | 2,164         | 1,950         | 2,135         | 2,063         | 1,965         | 1,922         | 1,931         | 1,943         | 2,046         | 1,842         | 1,925         | 2,024         | 2,039         | 2,188         | 2,360         | 1,875         | 1,774         |  |
| Renfrewshire           | 1,929         | 2,025         | 2,222         | 2,398         | 2,575         | 2,625         | 2,761         | 2,779         | 2,845         | 2,911         | 2,912         | 2,742         | 2,967         | 2,896         | 2,613         | 2,662         | 2,654         | 2,405         | 2,375         | 2,233         | 2,306         | 2,207         | 2,106         | 2,317         | 2,201         | 2,305         | 2,276         | 2,635         | 1,916         | 1,922         |  |
| Scottish Borders       | 1,030         | 1,161         | 1,394         | 1,466         | 1,539         | 1,626         | 1,696         | 1,748         | 1,760         | 1,763         | 1,784         | 1,877         | 1,737         | 1,757         | 1,718         | 1,762         | 1,704         | 1,598         | 1,567         | 1,513         | 1,542         | 1,507         | 1,479         | 1,547         | 1,555         | 1,635         | 1,730         | 1,976         | 1,500         | 1,382         |  |
| Shetland Islands       | 236           | 310           | 335           | 315           | 310           | 316           | 329           | 320           | 350           | 318           | 390           | 356           | 368           | 343           | 320           | 303           | 310           | 282           | 313           | 328           | 310           | 315           | 301           | 322           | 325           | 317           | 306           | 343           | 252           | 274           |  |
| South Ayrshire         | 1,098         | 1,172         | 1,412         | 1,462         | 1,453         | 1,380         | 1,571         | 1,606         | 1,605         | 1,764         | 1,766         | 1,638         | 1,773         | 1,774         | 1,660         | 1,688         | 1,728         | 1,642         | 1,605         | 1,572         | 1,555         | 1,588         | 1,555         | 1,549         | 1,557         | 1,711         | 1,667         | 1,904         | 1,494         | 1,516         |  |
| South Lanarkshire      | 3,570         | 3,933         | 4,118         | 4,467         | 4,404         | 4,773         | 4,834         | 4,874         | 4,787         | 4,919         | 5,153         | 4,990         | 4,924         | 4,874         | 4,914         | 4,775         | 4,724         | 4,621         | 4,491         | 4,323         | 4,306         | 4,112         | 4,043         | 3,886         | 3,879         | 4,080         | 4,179         | 4,508         | 3,478         | 3,361         |  |
| Stirling               | 788           | 976           | 1,113         | 1,212         | 1,296         | 1,259         | 1,317         | 1,304         | 1,381         | 1,404         | 1,426         | 1,389         | 1,333         | 1,378         | 1,318         | 1,257         | 1,241         | 1,175         | 1,135         | 1,099         | 1,163         | 1,144         | 1,133         | 1,162         | 1,165         | 1,174         | 1,252         | 1,416         | 1,054         | 939           |  |
| West Dunbartonshire    | 1,009         | 1,093         | 1,153         | 1,274         | 1,299         | 1,373         | 1,461         | 1,452         | 1,435         | 1,479         | 1,506         | 1,507         | 1,367         | 1,477         | 1,426         | 1,370         | 1,413         | 1,288         | 1,352         | 1,325         | 1,231         | 1,151         | 1,222         | 1,178         | 1,109         | 1,183         | 1,292         | 1,294         | 1,082         | 987           |  |
| West Lothian           | 2,182         | 2,341         | 2,549         | 2,884         | 2,676         | 2,908         | 3,018         | 3,112         | 3,122         | 3,020         | 2,850         | 2,714         | 2,643         | 2,561         | 2,617         | 2,477         | 2,276         | 2,278         | 2,119         | 2,099         | 2,092         | 2,094         | 2,101         | 2,021         | 2,143         | 2,256         | 2,311         | 1,889         | 1,816         | 1,816         |  |
| <b>NHS Board areas</b> |               |               |               |               |               |               |               |               |               |               |               |               |               |               |               |               |               |               |               |               |               |               |               |               |               |               |               |               |               |               |  |
| Argyll & Clyde         | 4,315         | 4,878         | 5,225         | 5,510         | 5,937         | 6,052         | 6,424         | 6,573         | 6,656         | 6,783         | 6,913         | 6,795         | 6,915         | 6,725         | 6,422         | 6,398         | 6,306         | 6,079         | 5,995         | 5,607         | 5,624         | 5,414         | 5,332         | 5,862         | 5,518         | 5,749         | 5,891         | 6,623         | 5,058         | 4,881         |  |
| Ayrshire & Arran       | 3,923         | 4,153         | 4,776         | 5,044         | 5,076         | 5,194         | 5,421         | 5,696         | 5,554         | 5,971         | 5,857         | 5,671         | 5,709         | 5,676         | 5,352         | 5,529         | 5,392         | 5,292         | 5,088         | 4,924         | 4,852         | 5,041         | 4,852         | 4,928         | 5,132         | 5,320         | 5,516         | 6,114         | 4,624         | 4,615         |  |
| Borders                | 1,030         | 1,161         | 1,394         | 1,466         | 1,539         | 1,626         | 1,696         | 1,748         | 1,760         | 1,763         | 1,784         | 1,877         | 1,737         | 1,757         | 1,718         | 1,762         | 1,704         | 1,598         | 1,567         | 1,513         | 1,542         | 1,507         | 1,479         | 1,547         | 1,556         | 1,635         | 1,730         | 1,976         | 1,500         | 1,382         |  |
| Dumfries & Galloway    | 1,379         | 1,474         | 1,728         | 1,845         | 1,853         | 2,030         | 2,002         | 2,141         | 2,219         | 2,349         | 2,334         | 2,386         | 2,382         | 2,297         | 2,199         | 2,173         | 2,163         | 2,086         | 2,135         | 2,065         | 2,058         | 2,017         | 2,045         | 2,129         | 2,285         | 2,331         | 2,405         | 2,584         | 2,060         | 2,054         |  |
| Fife                   | 3,952         | 4,324         | 4,775         | 5,041         | 5,147         | 5,462         | 5,578         | 5,632         | 5,531         | 5,588         | 5,601         | 5,531         | 5,497         | 5,456         | 5,301         | 5,220         | 5,123         | 4,936         | 4,912         | 4,728         | 4,734         | 4,531         | 4,462         | 4,611         | 4,705         | 4,981         | 5,203         | 5,739         | 4,430         | 4,312         |  |

**Table 2 (continued)**

*MALES (continued)*

| Area                   | Age           |               |               |               |               |               |               |               |               |               | Age           |               |               |               |               |               |               |               |               |               |               |               |               |               |               |               |               |               |               |               |  |
|------------------------|---------------|---------------|---------------|---------------|---------------|---------------|---------------|---------------|---------------|---------------|---------------|---------------|---------------|---------------|---------------|---------------|---------------|---------------|---------------|---------------|---------------|---------------|---------------|---------------|---------------|---------------|---------------|---------------|---------------|---------------|--|
|                        | 31            | 32            | 33            | 34            | 35            | 36            | 37            | 38            | 39            | 40            | 41            | 42            | 43            | 44            | 45            | 46            | 47            | 48            | 49            | 50            | 51            | 52            | 53            | 54            | 55            | 56            | 57            | 58            | 59            | 60            |  |
| <b>SCOTLAND</b>        | <b>29,689</b> | <b>31,635</b> | <b>33,424</b> | <b>35,584</b> | <b>35,466</b> | <b>37,021</b> | <b>37,574</b> | <b>39,024</b> | <b>38,090</b> | <b>39,529</b> | <b>39,260</b> | <b>38,989</b> | <b>39,097</b> | <b>38,154</b> | <b>37,426</b> | <b>36,858</b> | <b>36,022</b> | <b>35,297</b> | <b>34,763</b> | <b>33,416</b> | <b>33,212</b> | <b>32,640</b> | <b>31,541</b> | <b>32,114</b> | <b>32,670</b> | <b>33,665</b> | <b>34,705</b> | <b>37,520</b> | <b>28,975</b> | <b>27,568</b> |  |
| <b>Council areas</b>   |               |               |               |               |               |               |               |               |               |               |               |               |               |               |               |               |               |               |               |               |               |               |               |               |               |               |               |               |               |               |  |
| Aberdeen City          | 1,430         | 1,556         | 1,526         | 1,548         | 1,422         | 1,571         | 1,483         | 1,668         | 1,456         | 1,500         | 1,506         | 1,536         | 1,521         | 1,424         | 1,558         | 1,460         | 1,483         | 1,439         | 1,440         | 1,436         | 1,409         | 1,322         | 1,284         | 1,298         | 1,328         | 1,335         | 1,360         | 1,456         | 1,088         | 860           |  |
| Aberdeenshire          | 1,212         | 1,374         | 1,400         | 1,670         | 1,693         | 1,843         | 1,826         | 1,911         | 1,951         | 1,981         | 2,001         | 1,984         | 1,961         | 1,927         | 1,828         | 1,920         | 1,985         | 1,850         | 1,854         | 1,778         | 1,850         | 1,675         | 1,641         | 1,758         | 1,746         | 1,840         | 1,908         | 1,949         | 1,543         | 1,392         |  |
| Angus                  | 552           | 646           | 670           | 662           | 651           | 724           | 711           | 768           | 737           | 836           | 878           | 829           | 891           | 752           | 859           | 771           | 772           | 719           | 764           | 700           | 751           | 799           | 718           | 771           | 813           | 782           | 878           | 943           | 707           | 682           |  |
| Argyll & Bute          | 428           | 542           | 549           | 527           | 584           | 594           | 671           | 694           | 665           | 691           | 682           | 685           | 698           | 710           | 674           | 636           | 654           | 683           | 692           | 613           | 635           | 626           | 587           | 654           | 645           | 688           | 661           | 816           | 594           | 659           |  |
| Clackmannanshire       | 240           | 294           | 311           | 298           | 342           | 408           | 366           | 399           | 378           | 395           | 396           | 393           | 375           | 370           | 375           | 379           | 296           | 337           | 302           | 355           | 311           | 314           | 304           | 300           | 342           | 376           | 365           | 380           | 317           | 288           |  |
| Dumfries & Galloway    | 670           | 664           | 869           | 893           | 897           | 961           | 914           | 1,052         | 1,083         | 1,146         | 1,127         | 1,168         | 1,134         | 1,110         | 1,047         | 1,034         | 1,054         | 994           | 1,030         | 1,014         | 1,039         | 968           | 990           | 1,068         | 1,135         | 1,178         | 1,238         | 1,273         | 1,027         | 989           |  |
| Dundee City            | 713           | 729           | 794           | 875           | 836           | 861           | 784           | 864           | 925           | 918           | 958           | 969           | 927           | 919           | 950           | 925           | 928           | 917           | 843           | 857           | 839           | 754           | 816           | 802           | 770           | 916           | 868           | 1,009         | 733           | 767           |  |
| East Ayrshire          | 619           | 723           | 825           | 844           | 814           | 898           | 849           | 961           | 934           | 990           | 936           | 902           | 883           | 874           | 769           | 906           | 815           | 815           | 778           | 748           | 782           | 811           | 731           | 809           | 870           | 823           | 859           | 948           | 710           | 704           |  |
| East Dunbartonshire    | 413           | 444           | 474           | 543           | 635           | 646           | 690           | 716           | 698           | 827           | 789           | 851           | 856           | 849           | 815           | 874           | 840           | 838           | 806           | 764           | 713           | 734           | 660           | 712           | 727           | 699           | 753           | 825           | 657           | 623           |  |
| East Lothian           | 423           | 520           | 527           | 636           | 624           | 726           | 692           | 744           | 715           | 793           | 717           | 754           | 733           | 741           | 680           | 706           | 665           | 713           | 681           | 599           | 651           | 604           | 546           | 600           | 584           | 566           | 649           | 699           | 561           | 526           |  |
| East Renfrewshire      | 394           | 354           | 450           | 484           | 538           | 576           | 535           | 625           | 669           | 655           | 717           | 740           | 731           | 746           | 718           | 794           | 706           | 710           | 722           | 640           | 580           | 593           | 589           | 529           | 584           | 577           | 599           | 656           | 538           | 471           |  |
| Edinburgh, City of     | 3,682         | 3,609         | 3,536         | 3,823         | 3,571         | 3,451         | 3,635         | 3,588         | 3,343         | 3,491         | 3,269         | 3,351         | 3,241         | 3,283         | 3,062         | 2,962         | 2,939         | 2,890         | 2,732         | 2,646         | 2,574         | 2,583         | 2,519         | 2,534         | 2,647         | 2,670         | 2,966         | 2,052         | 2,020         | 2,021         |  |
| Eilean Siar            | 126           | 146           | 184           | 150           | 149           | 193           | 199           | 215           | 177           | 190           | 203           | 188           | 213           | 176           | 211           | 191           | 205           | 172           | 191           | 189           | 210           | 189           | 210           | 212           | 223           | 232           | 235           | 193           | 169           | 169           |  |
| Falkirk                | 996           | 984           | 1,077         | 1,089         | 1,095         | 1,155         | 1,194         | 1,243         | 1,148         | 1,255         | 1,204         | 1,148         | 1,180         | 1,122         | 1,146         | 1,031         | 1,103         | 1,006         | 962           | 887           | 937           | 917           | 887           | 950           | 998           | 997           | 1,010         | 1,152         | 821           | 827           |  |
| Fife                   | 1,938         | 2,109         | 2,295         | 2,372         | 2,515         | 2,646         | 2,678         | 2,793         | 2,654         | 2,691         | 2,726         | 2,628         | 2,667         | 2,708         | 2,656         | 2,540         | 2,450         | 2,446         | 2,384         | 2,299         | 2,339         | 2,245         | 2,195         | 2,239         | 2,296         | 2,393         | 2,496         | 2,843         | 2,167         | 2,131         |  |
| Glasgow City           | 4,331         | 4,546         | 4,556         | 4,681         | 4,404         | 4,443         | 4,290         | 4,291         | 4,337         | 4,288         | 4,275         | 4,329         | 4,337         | 4,046         | 4,026         | 3,930         | 3,582         | 3,778         | 3,571         | 3,634         | 3,303         | 3,260         | 2,984         | 2,976         | 2,933         | 2,993         | 3,117         | 3,123         | 2,537         | 2,424         |  |
| Highland               | 1,082         | 1,186         | 1,255         | 1,326         | 1,303         | 1,328         | 1,507         | 1,565         | 1,606         | 1,675         | 1,684         | 1,674         | 1,638         | 1,655         | 1,674         | 1,569         | 1,600         | 1,574         | 1,591         | 1,544         | 1,627         | 1,567         | 1,555         | 1,561         | 1,591         | 1,706         | 1,763         | 1,754         | 1,418         | 1,397         |  |
| Inverclyde             | 389           | 490           | 501           | 508           | 509           | 507           | 519           | 622           | 582           | 636           | 635           | 704           | 697           | 639           | 615           | 563           | 598           | 607           | 589           | 540           | 500           | 519           | 502           | 590           | 540           | 526           | 536           | 580           | 495           | 434           |  |
| Midlothian             | 393           | 421           | 454           | 524           | 608           | 514           | 589           | 619           | 578           | 598           | 574           | 597           | 596           | 571           | 621           | 578           | 565           | 534           | 564           | 519           | 527           | 532           | 502           | 557           | 594           | 562           | 622           | 492           | 508           | 508           |  |
| Moray                  | 551           | 588           | 634           | 666           | 675           | 756           | 736           | 729           | 736           | 693           | 723           | 768           | 698           | 689           | 672           | 643           | 635           | 579           | 633           | 541           | 580           | 610           | 551           | 595           | 613           | 585           | 630           | 644           | 535           | 485           |  |
| North Ayrshire         | 777           | 696           | 763           | 828           | 914           | 911           | 918           | 950           | 925           | 1,015         | 1,016         | 936           | 1,030         | 941           | 925           | 977           | 905           | 914           | 905           | 885           | 866           | 864           | 879           | 882           | 918           | 916           | 992           | 1,078         | 841           | 793           |  |
| North Lanarkshire      | 1,984         | 2,116         | 2,190         | 2,346         | 2,451         | 2,511         | 2,513         | 2,632         | 2,558         | 2,601         | 2,563         | 2,368         | 2,594         | 2,406         | 2,252         | 2,243         | 2,217         | 2,281         | 2,124         | 2,020         | 2,058         | 2,071         | 1,899         | 1,850         | 2,007         | 1,978         | 2,038         | 2,201         | 1,706         | 1,590         |  |
| Orkney Islands         | 77            | 113           | 99            | 103           | 144           | 129           | 163           | 178           | 168           | 146           | 170           | 176           | 160           | 160           | 149           | 143           | 145           | 150           | 138           | 141           | 166           | 143           | 139           | 148           | 126           | 172           | 146           | 174           | 120           | 115           |  |
| Perth & Kinross        | 697           | 712           | 807           | 801           | 837           | 890           | 965           | 1,015         | 1,052         | 1,050         | 1,119         | 1,108         | 1,030         | 1,050         | 964           | 1,050         | 1,027         | 938           | 914           | 956           | 926           | 1,000         | 885           | 925           | 1,015         | 983           | 1,121         | 1,152         | 948           | 847           |  |
| Renfrewshire           | 882           | 934           | 993           | 1,130         | 1,201         | 1,250         | 1,325         | 1,293         | 1,315         | 1,408         | 1,405         | 1,301         | 1,439         | 1,327         | 1,272         | 1,300         | 1,268         | 1,173         | 1,163         | 1,060         | 1,102         | 1,079         | 1,036         | 1,087         | 1,083         | 1,098         | 1,102         | 1,322         | 899           | 898           |  |
| Scottish Borders       | 476           | 529           | 663           | 683           | 760           | 805           | 846           | 844           | 855           | 885           | 847           | 909           | 887           | 870           | 835           | 827           | 834           | 758           | 779           | 777           | 779           | 741           | 735           | 771           | 769           | 802           | 845           | 960           | 745           | 686           |  |
| Shetland Islands       | 99            | 162           | 170           | 157           | 155           | 153           | 154           | 165           | 179           | 164           | 189           | 194           | 188           | 176           | 165           | 150           | 151           | 137           | 168           | 155           | 168           | 150           | 167           | 162           | 172           | 174           | 175           | 200           | 133           | 131           |  |
| South Ayrshire         | 564           | 584           | 688           | 715           | 673           | 650           | 747           | 792           | 730           | 855           | 840           | 738           | 867           | 859           | 820           | 811           | 809           | 772           | 785           | 783           | 745           | 776           | 761           | 751           | 754           | 863           | 809           | 937           | 710           | 731           |  |
| South Lanarkshire      | 1,693         | 1,849         | 1,911         | 2,119         | 2,088         | 2,293         | 2,311         | 2,296         | 2,275         | 2,322         | 2,366         | 2,361         | 2,330         | 2,373         | 2,399         | 2,265         | 2,336         | 2,162         | 2,166         | 2,034         | 2,084         | 2,031         | 1,978         | 1,948         | 1,884         | 1,996         | 1,981         | 2,178         | 1,669         | 1,624         |  |
| Stirling               | 376           | 427           | 517           | 565           | 576           | 546           | 609           | 609           | 653           | 664           | 689           | 628           | 653           | 660           | 669           | 662           | 606           | 589           | 565           | 533           | 531           | 557           | 575           | 571           | 587           | 593           | 613           | 693           | 547           | 429           |  |
| West Dunbartonshire    | 481           | 517           | 535           | 598           | 587           | 640           | 716           | 681           | 637           | 717           | 693           | 709           | 647           | 707           | 726           | 644           | 685           | 609           | 655           | 641           | 572           | 575           | 613           | 570           | 539           | 593           | 601           | 627           | 558           | 487           |  |
| West Lothian           | 1,001         | 1,071         | 1,201         | 1,420         | 1,215         | 1,442         | 1,443         | 1,502         | 1,413         | 1,453         | 1,363         | 1,363         | 1,295         | 1,314         | 1,254         | 1,264         | 1,155         | 1,131         | 1,133         | 1,040         | 1,007         | 1,035         | 1,026         | 998           | 1,053         | 1,128         | 1,125         | 914           | 881           | 881           |  |
| <b>NHS Board areas</b> |               |               |               |               |               |               |               |               |               |               |               |               |               |               |               |               |               |               |               |               |               |               |               |               |               |               |               |               |               |               |  |
| Argyll & Clyde         | 2,024         | 2,369         | 2,466         | 2,617         | 2,776         | 2,889         | 3,049         | 3,131         | 3,097         | 3,278         | 3,306         | 3,294         | 3,404         | 3,246         | 3,110         | 3,062         | 3,066         | 3,011         | 3,005         | 2,730         | 2,704         | 2,662         | 2,607         | 2,811         | 2,701         | 2,824         | 2,820         | 3,234         | 2,434         | 2,394         |  |
| Ayrshire & Arran       | 1,960         | 2,003         | 2,276         | 2,387         | 2,401         | 2,459         | 2,514         | 2,703         | 2,589         | 2,860         | 2,792         | 2,576         | 2,780         | 2,674         | 2,514         | 2,694         | 2,529         | 2,501         | 2,468         | 2,416         | 2,393         | 2,451         | 2,371         | 2,442         | 2,542         | 2,602         | 2,660         | 2,963         | 2,261         | 2,228         |  |
| Borders                | 476           | 529           | 663           | 683           | 760           | 805           | 846           | 844           | 855           | 885           | 847           | 909           | 887           | 870           | 835           | 827           | 834           | 758           | 779           | 777           | 779           | 741           | 735           | 771           | 769           | 802           | 845           | 960           | 745           | 686           |  |
| Dumfries & Galloway    | 670           | 664           | 869           | 893           | 897           | 961           | 914           | 1,052         | 1,083         | 1,146         | 1,127         | 1,168         | 1,134         | 1,110         | 1,047         | 1,034         | 1,054         | 994           | 1,030         | 1,014         | 1,039         | 968           | 990           | 1,068         | 1,135         | 1,178         | 1,238         | 1,273         | 1,027         | 989           |  |
| Fife                   | 1,938         | 2,109         | 2,296         | 2,370         | 2,515         | 2,646         | 2,678         | 2,792         | 2,654         | 2,691         | 2,726         | 2,625         | 2,666         | 2,707         | 2,656         | 2,539         | 2,450         | 2,446         | 2,384         | 2,299         | 2,338         | 2,244         | 2,194         | 2,239         | 2,294         | 2,393         | 2,495         | 2,843         | 2,167         | 2,131         |  |
| Forth Valley           | 1,610         | 1,705         | 1,903         | 1,950         | 2,011         | 2,107         | 2,162         | 2,251         | 2,175         | 2,310         | 2,286         | 2,171         | 2,199         | 2,151         | 2,188         | 2,072         | 2,004         | 1,931         | 1,826         | 1,774         | 1,779         | 1,781         | 1,764         | 1,818         | 1,925         | 1,963         | 1,982         | 2,225         | 1,682         | 1,544         |  |
| Grampian               | 3,193         | 3,518         | 3,560         | 3,884         | 3,790         | 4,170         | 4,045         | 4,308         | 4,143         | 4,174         | 4,230         | 4,288         | 4,180         | 4,040         | 4,058         | 4,023         | 4,103         | 3,868         | 3,927         | 3,755         | 3,839         | 3,607         | 3,476         | 3,651         | 3,687         | 3,760         | 3,898         | 4,049         | 3,166         | 2,737         |  |
| Greater Glasgow        | 5,693         | 5,917         | 6,064         | 6,356         | 6,177         | 6,340         | 6,280         | 6,320         | 6,313         | 6,467         | 6,410         | 6,560         | 6,551         | 6,274         |               |               |               |               |               |               |               |               |               |               |               |               |               |               |               |               |  |

**Table 2 (continued)**

*FEMALES (continued)*

| Area                   | Age           |               |               |               |               |               |               |               |               |               | Age           |               |               |               |               |               |               |               |               |               |               |               |               |               |               |               |               |               |               |               |  |
|------------------------|---------------|---------------|---------------|---------------|---------------|---------------|---------------|---------------|---------------|---------------|---------------|---------------|---------------|---------------|---------------|---------------|---------------|---------------|---------------|---------------|---------------|---------------|---------------|---------------|---------------|---------------|---------------|---------------|---------------|---------------|--|
|                        | 31            | 32            | 33            | 34            | 35            | 36            | 37            | 38            | 39            | 40            | 41            | 42            | 43            | 44            | 45            | 46            | 47            | 48            | 49            | 50            | 51            | 52            | 53            | 54            | 55            | 56            | 57            | 58            | 59            | 60            |  |
| <b>SCOTLAND</b>        | <b>31,408</b> | <b>33,808</b> | <b>36,540</b> | <b>38,548</b> | <b>38,288</b> | <b>39,855</b> | <b>41,042</b> | <b>41,372</b> | <b>41,439</b> | <b>42,509</b> | <b>42,738</b> | <b>42,400</b> | <b>41,102</b> | <b>40,736</b> | <b>39,371</b> | <b>39,168</b> | <b>38,265</b> | <b>37,261</b> | <b>35,922</b> | <b>34,633</b> | <b>34,265</b> | <b>33,572</b> | <b>32,494</b> | <b>33,262</b> | <b>33,515</b> | <b>34,580</b> | <b>35,822</b> | <b>38,925</b> | <b>29,955</b> | <b>29,006</b> |  |
| <b>Council areas</b>   |               |               |               |               |               |               |               |               |               |               |               |               |               |               |               |               |               |               |               |               |               |               |               |               |               |               |               |               |               |               |  |
| Aberdeen City          | 1,355         | 1,349         | 1,406         | 1,494         | 1,487         | 1,505         | 1,428         | 1,439         | 1,510         | 1,594         | 1,543         | 1,515         | 1,517         | 1,476         | 1,559         | 1,554         | 1,487         | 1,428         | 1,392         | 1,363         | 1,298         | 1,177         | 1,262         | 1,241         | 1,242         | 1,359         | 1,307         | 1,442         | 1,067         | 951           |  |
| Aberdeenshire          | 1,449         | 1,538         | 1,683         | 1,890         | 1,805         | 1,954         | 1,899         | 1,976         | 1,980         | 2,073         | 2,088         | 2,032         | 1,916         | 1,929         | 1,892         | 1,876         | 1,844         | 1,834         | 1,815         | 1,805         | 1,847         | 1,735         | 1,643         | 1,668         | 1,686         | 1,689         | 1,767         | 1,940         | 1,522         | 1,361         |  |
| Angus                  | 599           | 695           | 734           | 789           | 728           | 803           | 797           | 872           | 853           | 903           | 897           | 873           | 897           | 873           | 904           | 820           | 804           | 818           | 789           | 751           | 777           | 795           | 752           | 779           | 788           | 899           | 893           | 1,028         | 704           | 747           |  |
| Argyll & Bute          | 424           | 495           | 541           | 559           | 640           | 616           | 662           | 678           | 663           | 756           | 715           | 706           | 667           | 673           | 706           | 693           | 672           | 650           | 643           | 615           | 629           | 595           | 641           | 730           | 684           | 714           | 759           | 933           | 671           | 604           |  |
| Clackmannanshire       | 287           | 352           | 344           | 312           | 366           | 396           | 399           | 451           | 410           | 426           | 396           | 404           | 403           | 387           | 363           | 373           | 375           | 342           | 355           | 342           | 354           | 320           | 312           | 369           | 353           | 362           | 376           | 414           | 301           | 312           |  |
| Dumfries & Galloway    | 709           | 810           | 859           | 952           | 956           | 1,069         | 1,088         | 1,089         | 1,136         | 1,203         | 1,207         | 1,218         | 1,248         | 1,187         | 1,152         | 1,139         | 1,109         | 1,092         | 1,105         | 1,051         | 1,019         | 1,049         | 1,055         | 1,061         | 1,150         | 1,153         | 1,167         | 1,311         | 1,033         | 1,065         |  |
| Dundee City            | 808           | 839           | 870           | 989           | 925           | 1,006         | 970           | 1,009         | 1,064         | 1,100         | 1,057         | 1,142         | 1,121         | 1,147         | 1,054         | 1,015         | 1,023         | 988           | 905           | 877           | 803           | 893           | 841           | 799           | 927           | 876           | 941           | 1,078         | 799           | 774           |  |
| East Ayrshire          | 661           | 740           | 866           | 898           | 890           | 982           | 1,019         | 1,033         | 963           | 1,064         | 978           | 998           | 950           | 962           | 948           | 890           | 884           | 905           | 802           | 794           | 794           | 806           | 769           | 775           | 833           | 859           | 917           | 1,019         | 738           | 756           |  |
| East Dunbartonshire    | 464           | 549           | 619           | 643           | 693           | 745           | 774           | 854           | 861           | 886           | 972           | 970           | 980           | 939           | 919           | 942           | 891           | 951           | 833           | 789           | 799           | 791           | 717           | 738           | 778           | 814           | 769           | 858           | 681           | 701           |  |
| East Lothian           | 502           | 562           | 648           | 710           | 735           | 767           | 827           | 845           | 750           | 801           | 864           | 831           | 749           | 769           | 772           | 721           | 724           | 700           | 662           | 661           | 603           | 628           | 593           | 657           | 631           | 632           | 702           | 711           | 544           | 539           |  |
| East Renfrewshire      | 430           | 492           | 497           | 616           | 622           | 660           | 746           | 761           | 753           | 814           | 833           | 830           | 822           | 768           | 827           | 767           | 725           | 691           | 708           | 651           | 609           | 617           | 578           | 589           | 631           | 651           | 727           | 489           | 526           | 526           |  |
| Edinburgh, City of     | 3,661         | 3,647         | 3,757         | 3,794         | 3,518         | 3,534         | 3,605         | 3,633         | 3,546         | 3,538         | 3,527         | 3,625         | 3,440         | 3,385         | 3,274         | 3,205         | 3,114         | 3,187         | 2,756         | 2,647         | 2,652         | 2,542         | 2,685         | 2,735         | 2,777         | 2,717         | 3,121         | 2,309         | 2,087         | 2,087         |  |
| Eilean Siar            | 118           | 149           | 159           | 143           | 177           | 208           | 214           | 183           | 195           | 178           | 203           | 199           | 205           | 190           | 194           | 171           | 189           | 183           | 192           | 191           | 161           | 174           | 197           | 178           | 198           | 193           | 183           | 223           | 168           | 163           |  |
| Falkirk                | 1,001         | 1,106         | 1,152         | 1,232         | 1,166         | 1,261         | 1,323         | 1,291         | 1,256         | 1,253         | 1,257         | 1,242         | 1,223         | 1,198         | 1,116         | 1,101         | 1,032         | 1,067         | 1,031         | 988           | 955           | 971           | 957           | 1,068         | 1,118         | 1,028         | 1,066         | 1,133         | 861           | 838           |  |
| Fife                   | 2,014         | 2,215         | 2,479         | 2,672         | 2,632         | 2,818         | 2,902         | 2,842         | 2,879         | 2,899         | 2,874         | 2,906         | 2,833         | 2,749         | 2,645         | 2,681         | 2,674         | 2,491         | 2,528         | 2,429         | 2,398         | 2,287         | 2,268         | 2,372         | 2,412         | 2,589         | 2,708         | 2,899         | 2,265         | 2,181         |  |
| Glasgow City           | 4,348         | 4,531         | 4,662         | 4,758         | 4,529         | 4,669         | 4,792         | 4,515         | 4,712         | 4,677         | 4,912         | 4,602         | 4,596         | 4,570         | 4,254         | 4,277         | 4,027         | 3,863         | 3,910         | 3,514         | 3,408         | 3,218         | 3,069         | 2,930         | 2,986         | 2,949         | 3,086         | 3,241         | 2,652         | 2,558         |  |
| Highland               | 1,164         | 1,290         | 1,391         | 1,466         | 1,549         | 1,541         | 1,598         | 1,690         | 1,703         | 1,858         | 1,846         | 1,757         | 1,621         | 1,803         | 1,664         | 1,701         | 1,682         | 1,619         | 1,579         | 1,582         | 1,557         | 1,650         | 1,600         | 1,609         | 1,587         | 1,643         | 1,749         | 1,714         | 1,386         | 1,346         |  |
| Inverclyde             | 439           | 513           | 525           | 535           | 579           | 620           | 698           | 673           | 711           | 645           | 743           | 726           | 716           | 653           | 694           | 682           | 604           | 631           | 598           | 560           | 565           | 529           | 528           | 594           | 548           | 544           | 585           | 607           | 515           | 466           |  |
| Midlothian             | 466           | 472           | 548           | 626           | 608           | 647           | 699           | 645           | 691           | 681           | 690           | 780           | 670           | 658           | 669           | 666           | 639           | 635           | 560           | 555           | 563           | 576           | 528           | 581           | 570           | 616           | 606           | 693           | 549           | 484           |  |
| Moray                  | 487           | 537           | 638           | 683           | 641           | 664           | 666           | 741           | 707           | 713           | 664           | 718           | 671           | 682           | 647           | 606           | 598           | 626           | 606           | 594           | 605           | 593           | 532           | 611           | 612           | 586           | 637           | 738           | 510           | 548           |  |
| North Ayrshire         | 768           | 822           | 910           | 1,012         | 1,005         | 1,023         | 1,064         | 1,146         | 1,127         | 1,138         | 1,161         | 1,197         | 1,073         | 1,025         | 1,050         | 1,068         | 1,060         | 1,016         | 998           | 925           | 955           | 972           | 918           | 913           | 954           | 1,011         | 1,081         | 1,165         | 841           | 846           |  |
| North Lanarkshire      | 2,124         | 2,255         | 2,596         | 2,560         | 2,680         | 2,753         | 2,763         | 2,748         | 2,769         | 2,852         | 2,675         | 2,767         | 2,665         | 2,589         | 2,540         | 2,486         | 2,503         | 2,361         | 2,305         | 2,220         | 2,208         | 2,161         | 2,021         | 2,009         | 2,065         | 2,097         | 2,232         | 2,223         | 1,801         | 1,769         |  |
| Orkney Islands         | 99            | 103           | 123           | 157           | 146           | 120           | 147           | 159           | 168           | 165           | 156           | 151           | 138           | 154           | 152           | 141           | 130           | 166           | 157           | 137           | 128           | 157           | 142           | 141           | 137           | 127           | 162           | 154           | 132           | 127           |  |
| Perth & Kinross        | 761           | 809           | 915           | 967           | 914           | 1,013         | 1,116         | 1,086         | 1,063         | 1,182         | 1,115         | 1,130         | 1,104         | 1,114         | 986           | 1,085         | 1,036         | 1,027         | 1,008         | 975           | 1,017         | 1,046         | 957           | 1,000         | 1,009         | 1,056         | 1,067         | 1,208         | 927           | 927           |  |
| Renfrewshire           | 1,047         | 1,091         | 1,229         | 1,268         | 1,374         | 1,375         | 1,436         | 1,486         | 1,530         | 1,503         | 1,507         | 1,441         | 1,528         | 1,569         | 1,341         | 1,362         | 1,386         | 1,232         | 1,212         | 1,173         | 1,204         | 1,128         | 1,070         | 1,230         | 1,118         | 1,207         | 1,174         | 1,313         | 1,017         | 1,024         |  |
| Scottish Borders       | 554           | 632           | 731           | 783           | 779           | 821           | 850           | 904           | 905           | 878           | 937           | 968           | 850           | 887           | 883           | 935           | 870           | 840           | 788           | 736           | 763           | 766           | 744           | 776           | 786           | 833           | 885           | 1,016         | 755           | 696           |  |
| Shetland Islands       | 137           | 148           | 165           | 158           | 155           | 163           | 175           | 155           | 171           | 154           | 201           | 162           | 180           | 167           | 155           | 153           | 159           | 145           | 145           | 173           | 142           | 165           | 134           | 160           | 153           | 143           | 131           | 143           | 119           | 143           |  |
| South Ayrshire         | 534           | 588           | 724           | 747           | 780           | 730           | 824           | 814           | 875           | 909           | 926           | 900           | 906           | 915           | 840           | 877           | 919           | 870           | 820           | 789           | 810           | 812           | 794           | 798           | 803           | 848           | 858           | 967           | 784           | 785           |  |
| South Lanarkshire      | 1,877         | 2,084         | 2,207         | 2,348         | 2,316         | 2,480         | 2,523         | 2,578         | 2,512         | 2,597         | 2,787         | 2,629         | 2,594         | 2,501         | 2,515         | 2,510         | 2,388         | 2,459         | 2,325         | 2,289         | 2,222         | 2,081         | 2,065         | 1,838         | 1,995         | 2,084         | 2,198         | 2,330         | 1,809         | 1,737         |  |
| Stirling               | 412           | 549           | 596           | 647           | 720           | 713           | 708           | 695           | 728           | 740           | 737           | 761           | 680           | 718           | 649           | 595           | 635           | 586           | 570           | 566           | 632           | 587           | 558           | 591           | 578           | 581           | 639           | 723           | 507           | 510           |  |
| West Dunbartonshire    | 528           | 576           | 618           | 676           | 712           | 733           | 745           | 771           | 798           | 762           | 813           | 798           | 720           | 770           | 700           | 726           | 728           | 679           | 697           | 684           | 659           | 576           | 609           | 608           | 570           | 590           | 691           | 667           | 524           | 500           |  |
| West Lothian           | 1,181         | 1,270         | 1,348         | 1,464         | 1,461         | 1,466         | 1,575         | 1,610         | 1,450         | 1,567         | 1,457         | 1,422         | 1,419         | 1,329         | 1,307         | 1,353         | 1,322         | 1,145         | 1,145         | 1,079         | 1,092         | 1,073         | 1,059         | 1,075         | 1,023         | 1,090         | 1,128         | 1,186         | 975           | 935           |  |
| <b>NHS Board areas</b> |               |               |               |               |               |               |               |               |               |               |               |               |               |               |               |               |               |               |               |               |               |               |               |               |               |               |               |               |               |               |  |
| Argyll & Clyde         | 2,291         | 2,509         | 2,759         | 2,893         | 3,161         | 3,163         | 3,375         | 3,442         | 3,559         | 3,505         | 3,607         | 3,501         | 3,511         | 3,479         | 3,312         | 3,336         | 3,240         | 3,068         | 2,990         | 2,877         | 2,920         | 2,752         | 2,725         | 3,051         | 2,817         | 2,925         | 3,071         | 3,389         | 2,624         | 2,487         |  |
| Ayrshire & Arran       | 1,963         | 2,150         | 2,500         | 2,657         | 2,675         | 2,735         | 2,907         | 2,993         | 2,965         | 3,111         | 3,065         | 3,095         | 2,929         | 2,902         | 2,838         | 2,835         | 2,863         | 2,791         | 2,620         | 2,508         | 2,559         | 2,590         | 2,481         | 2,486         | 2,590         | 2,718         | 2,856         | 3,151         | 2,363         | 2,387         |  |
| Borders                | 554           | 632           | 731           | 783           | 779           | 821           | 850           | 904           | 905           | 878           | 937           | 968           | 850           | 887           | 883           | 935           | 870           | 840           | 788           | 736           | 763           | 766           | 744           | 776           | 787           | 833           | 885           | 1,016         | 755           | 696           |  |
| Dumfries & Galloway    | 709           | 810           | 859           | 952           | 956           | 1,069         | 1,088         | 1,089         | 1,136         | 1,203         | 1,207         | 1,218         | 1,248         | 1,187         | 1,152         | 1,139         | 1,109         | 1,092         | 1,105         | 1,051         | 1,019         | 1,049         | 1,055         | 1,061         | 1,150         | 1,153         | 1,167         | 1,311         | 1,033         | 1,065         |  |
| Fife                   | 2,014         | 2,215         | 2,479         | 2,671         | 2,632         | 2,816         | 2,900         | 2,840         | 2,877         | 2,897         | 2,875         | 2,906         | 2,831         | 2,749         | 2,645         | 2,681         | 2,673         | 2,490         | 2,528         | 2,429         | 2,396         | 2,287         | 2,268         | 2,372         | 2,411         | 2,588         | 2,708         | 2,896         | 2,263         | 2,181         |  |
| Forth Valley           | 1,700         | 2,009         | 2,088         | 2,189         | 2,246         | 2,365         | 2,431         | 2,435         | 2,394         | 2,414         | 2,389         | 2,406         | 2,307         | 2,303         | 2,125         | 2,063         | 2,041         | 1,987         | 1,953         | 1,894         | 1,936         | 1,874         | 1,825         | 2,024         | 1,943         | 1,969         | 2,075         | 2,268         | 1,667         | 1,655         |  |
| Grampian               | 3,291         | 3,424         | 3,727         | 4,067         | 3,933         | 4,123         | 3,993         | 4,156         | 4,197         | 4,380         | 4,295         | 4,265         | 4,104         | 4,087         | 4,098         | 4,038         | 3,929         | 3,888         | 3,813         | 3,762         | 3,750         | 3,505         | 3,437         | 3,520         | 3,540         | 3,634         | 3,711         | 4,120         | 3,099         | 2,860         |  |
| Greater Glasgow        | 5,8           |               |               |               |               |               |               |               |               |               |               |               |               |               |               |               |               |               |               |               |               |               |               |               |               |               |               |               |               |               |  |

**Table 2 (continued)**

*PERSONS (continued)*

|                        | Age           |               |               |               |               |               |               |               |               |               |               |               |               |               |               |               |               |               |               | Age           |               |               |               |               |               |               |              |              |              |               |  |  |
|------------------------|---------------|---------------|---------------|---------------|---------------|---------------|---------------|---------------|---------------|---------------|---------------|---------------|---------------|---------------|---------------|---------------|---------------|---------------|---------------|---------------|---------------|---------------|---------------|---------------|---------------|---------------|--------------|--------------|--------------|---------------|--|--|
|                        | 61            | 62            | 63            | 64            | 65            | 66            | 67            | 68            | 69            | 70            | 71            | 72            | 73            | 74            | 75            | 76            | 77            | 78            | 79            | 80            | 81            | 82            | 83            | 84            | 85            | 86            | 87           | 88           | 89           | 90+           |  |  |
| <b>SCOTLAND</b>        | <b>58,024</b> | <b>56,442</b> | <b>52,465</b> | <b>49,418</b> | <b>50,998</b> | <b>50,299</b> | <b>49,384</b> | <b>47,778</b> | <b>46,884</b> | <b>45,434</b> | <b>43,167</b> | <b>41,499</b> | <b>41,548</b> | <b>39,706</b> | <b>37,881</b> | <b>35,767</b> | <b>32,406</b> | <b>31,086</b> | <b>30,248</b> | <b>27,431</b> | <b>25,798</b> | <b>22,689</b> | <b>21,924</b> | <b>20,519</b> | <b>19,481</b> | <b>12,250</b> | <b>9,742</b> | <b>8,854</b> | <b>8,278</b> | <b>32,043</b> |  |  |
| <b>Council areas</b>   |               |               |               |               |               |               |               |               |               |               |               |               |               |               |               |               |               |               |               |               |               |               |               |               |               |               |              |              |              |               |  |  |
| Aberdeen City          | 1,925         | 1,968         | 1,885         | 1,736         | 1,857         | 1,757         | 1,782         | 1,724         | 1,727         | 1,685         | 1,722         | 1,646         | 1,689         | 1,552         | 1,521         | 1,432         | 1,291         | 1,289         | 1,201         | 1,107         | 1,028         | 914           | 876           | 890           | 856           | 432           | 382          | 330          | 345          | 1,253         |  |  |
| Aberdeenshire          | 2,782         | 2,664         | 2,510         | 2,172         | 2,423         | 2,270         | 2,184         | 2,061         | 2,041         | 1,915         | 1,847         | 1,758         | 1,707         | 1,621         | 1,573         | 1,495         | 1,362         | 1,280         | 1,195         | 1,209         | 1,142         | 925           | 963           | 814           | 871           | 507           | 429          | 381          | 385          | 1,557         |  |  |
| Angus                  | 1,435         | 1,390         | 1,275         | 1,200         | 1,267         | 1,162         | 1,173         | 1,193         | 1,158         | 1,119         | 1,048         | 946           | 1,012         | 1,027         | 915           | 858           | 839           | 748           | 775           | 682           | 640           | 599           | 545           | 464           | 488           | 303           | 230          | 235          | 224          | 874           |  |  |
| Argyll & Bute          | 1,302         | 1,210         | 1,219         | 1,120         | 1,222         | 1,120         | 1,034         | 1,053         | 1,009         | 968           | 912           | 901           | 898           | 820           | 785           | 761           | 697           | 625           | 621           | 585           | 529           | 473           | 437           | 453           | 410           | 280           | 171          | 190          | 207          | 789           |  |  |
| Clackmannanshire       | 624           | 565           | 528           | 486           | 465           | 473           | 470           | 508           | 429           | 411           | 365           | 359           | 369           | 319           | 373           | 306           | 277           | 258           | 250           | 211           | 234           | 203           | 209           | 186           | 159           | 116           | 85           | 69           | 57           | 220           |  |  |
| Dumfries & Galloway    | 2,124         | 2,122         | 1,966         | 1,890         | 1,872         | 1,821         | 1,756         | 1,803         | 1,711         | 1,591         | 1,583         | 1,579         | 1,472         | 1,428         | 1,410         | 1,324         | 1,190         | 1,234         | 1,079         | 1,023         | 888           | 850           | 764           | 703           | 640           | 422           | 375          | 339          | 305          | 1,134         |  |  |
| Dundee City            | 1,458         | 1,456         | 1,393         | 1,372         | 1,450         | 1,431         | 1,505         | 1,348         | 1,400         | 1,309         | 1,299         | 1,263         | 1,306         | 1,251         | 1,179         | 1,142         | 1,017         | 942           | 951           | 972           | 877           | 752           | 758           | 677           | 652           | 358           | 260          | 273          | 250          | 1,026         |  |  |
| East Ayrshire          | 1,449         | 1,391         | 1,324         | 1,257         | 1,268         | 1,261         | 1,210         | 1,198         | 1,129         | 1,120         | 1,066         | 1,062         | 998           | 979           | 854           | 802           | 765           | 695           | 731           | 620           | 553           | 523           | 506           | 481           | 431           | 293           | 227          | 177          | 180          | 680           |  |  |
| East Dunbartonshire    | 1,284         | 1,232         | 1,130         | 1,105         | 1,117         | 1,155         | 1,116         | 1,120         | 1,016         | 1,051         | 1,001         | 938           | 928           | 868           | 838           | 804           | 714           | 684           | 634           | 605           | 542           | 508           | 485           | 419           | 386           | 237           | 227          | 158          | 165          | 586           |  |  |
| East Lothian           | 1,130         | 1,035         | 1,005         | 960           | 930           | 898           | 1,006         | 863           | 867           | 857           | 847           | 769           | 811           | 750           | 718           | 729           | 638           | 617           | 648           | 556           | 486           | 492           | 429           | 438           | 422           | 232           | 190          | 182          | 155          | 679           |  |  |
| East Renfrewshire      | 1,006         | 983           | 882           | 898           | 851           | 855           | 916           | 835           | 856           | 797           | 797           | 740           | 765           | 719           | 673           | 636           | 584           | 570           | 592           | 467           | 482           | 387           | 435           | 380           | 356           | 217           | 220          | 151          | 155          | 553           |  |  |
| Edinburgh, City of     | 4,110         | 4,029         | 3,646         | 3,529         | 3,684         | 3,636         | 3,693         | 3,549         | 3,602         | 3,432         | 3,363         | 3,380         | 3,285         | 3,314         | 3,100         | 2,952         | 2,806         | 2,744         | 2,593         | 2,369         | 2,307         | 2,080         | 2,115         | 1,954         | 1,846         | 1,169         | 869          | 814          | 781          | 3,210         |  |  |
| Eilean Siar            | 340           | 340           | 302           | 340           | 325           | 310           | 307           | 296           | 272           | 287           | 277           | 272           | 252           | 217           | 227           | 237           | 193           | 183           | 195           | 182           | 180           | 166           | 180           | 138           | 143           | 84            | 64           | 59           | 46           | 258           |  |  |
| Falkirk                | 1,687         | 1,688         | 1,518         | 1,506         | 1,451         | 1,600         | 1,474         | 1,380         | 1,318         | 1,311         | 1,216         | 1,155         | 1,140         | 1,109         | 1,056         | 987           | 869           | 871           | 809           | 782           | 741           | 629           | 592           | 552           | 511           | 312           | 265          | 232          | 203          | 779           |  |  |
| Fife                   | 4,370         | 4,105         | 3,867         | 3,478         | 3,587         | 3,574         | 3,383         | 3,434         | 3,349         | 3,187         | 3,032         | 2,894         | 2,797         | 2,695         | 2,709         | 2,413         | 2,271         | 2,312         | 2,232         | 1,962         | 1,906         | 1,638         | 1,599         | 1,499         | 1,432         | 952           | 726          | 637          | 553          | 2,455         |  |  |
| Glasgow City           | 5,041         | 5,087         | 4,706         | 4,682         | 4,806         | 4,809         | 4,844         | 4,768         | 4,644         | 4,878         | 4,431         | 4,329         | 4,588         | 4,226         | 3,981         | 3,848         | 3,429         | 3,239         | 3,231         | 2,823         | 2,646         | 2,336         | 2,282         | 2,126         | 2,027         | 1,276         | 1,019        | 955          | 882          | 3,326         |  |  |
| Highland               | 2,863         | 2,802         | 2,621         | 2,328         | 2,450         | 2,276         | 2,320         | 2,124         | 2,118         | 1,982         | 1,946         | 1,836         | 1,844         | 1,781         | 1,670         | 1,647         | 1,441         | 1,399         | 1,353         | 1,224         | 1,195         | 1,000         | 957           | 914           | 775           | 550           | 447          | 365          | 402          | 1,464         |  |  |
| Inverclyde             | 1,001         | 954           | 839           | 841           | 829           | 853           | 851           | 779           | 815           | 743           | 707           | 694           | 730           | 715           | 645           | 620           | 521           | 500           | 517           | 444           | 420           | 392           | 343           | 364           | 324           | 212           | 173          | 179          | 117          | 549           |  |  |
| Midlothian             | 967           | 870           | 803           | 784           | 791           | 808           | 789           | 734           | 748           | 706           | 669           | 588           | 652           | 617           | 578           | 572           | 459           | 460           | 413           | 388           | 383           | 315           | 302           | 301           | 318           | 149           | 134          | 110          | 119          | 441           |  |  |
| Moray                  | 1,067         | 1,036         | 1,003         | 922           | 946           | 895           | 910           | 867           | 862           | 904           | 853           | 775           | 721           | 723           | 660           | 653           | 623           | 557           | 542           | 514           | 450           | 409           | 376           | 350           | 346           | 238           | 184          | 169          | 134          | 484           |  |  |
| North Ayrshire         | 1,754         | 1,663         | 1,580         | 1,462         | 1,591         | 1,449         | 1,341         | 1,330         | 1,303         | 1,241         | 1,216         | 1,165         | 1,131         | 1,041         | 979           | 890           | 775           | 845           | 705           | 644           | 608           | 584           | 592           | 523           | 330           | 265           | 249          | 228          | 879          |               |  |  |
| North Lanarkshire      | 3,601         | 3,553         | 3,140         | 3,027         | 3,197         | 3,139         | 3,057         | 2,848         | 2,837         | 2,719         | 2,543         | 2,467         | 2,330         | 2,208         | 2,205         | 1,989         | 1,748         | 1,649         | 1,609         | 1,407         | 1,390         | 1,127         | 1,103         | 1,016         | 869           | 647           | 494          | 430          | 359          | 1,397         |  |  |
| Orkney Islands         | 297           | 278           | 278           | 202           | 286           | 230           | 221           | 200           | 182           | 196           | 174           | 151           | 151           | 157           | 167           | 154           | 143           | 102           | 117           | 113           | 107           | 81            | 101           | 88            | 68            | 65            | 51           | 35           | 47           | 150           |  |  |
| Perth & Kinross        | 1,768         | 1,759         | 1,724         | 1,479         | 1,567         | 1,643         | 1,441         | 1,471         | 1,444         | 1,471         | 1,312         | 1,264         | 1,299         | 1,274         | 1,191         | 1,152         | 1,039         | 1,072         | 998           | 882           | 898           | 768           | 758           | 675           | 651           | 397           | 348          | 281          | 312          | 1,184         |  |  |
| Renfrewshire           | 2,066         | 1,868         | 1,780         | 1,734         | 1,653         | 1,752         | 1,672         | 1,664         | 1,617         | 1,564         | 1,442         | 1,284         | 1,388         | 1,386         | 1,283         | 1,172         | 1,041         | 969           | 962           | 893           | 744           | 724           | 652           | 545           | 623           | 369           | 275          | 269          | 288          | 914           |  |  |
| Scottish Borders       | 1,492         | 1,508         | 1,258         | 1,212         | 1,272         | 1,356         | 1,231         | 1,207         | 1,165         | 1,116         | 1,079         | 1,012         | 1,031         | 1,006         | 946           | 881           | 856           | 805           | 771           | 731           | 627           | 606           | 558           | 559           | 525           | 332           | 256          | 238          | 196          | 817           |  |  |
| Shetland Islands       | 264           | 281           | 264           | 214           | 236           | 188           | 195           | 197           | 179           | 168           | 176           | 142           | 147           | 136           | 140           | 146           | 126           | 117           | 100           | 126           | 102           | 100           | 99            | 96            | 97            | 37            | 48           | 38           | 45           | 145           |  |  |
| South Ayrshire         | 1,450         | 1,476         | 1,392         | 1,227         | 1,325         | 1,226         | 1,291         | 1,288         | 1,264         | 1,211         | 1,135         | 1,125         | 1,099         | 1,049         | 993           | 901           | 822           | 800           | 884           | 768           | 718           | 630           | 631           | 569           | 558           | 304           | 263          | 331          | 278          | 902           |  |  |
| South Lanarkshire      | 3,492         | 3,445         | 3,180         | 3,035         | 3,081         | 3,036         | 3,006         | 2,911         | 2,879         | 2,629         | 2,531         | 2,505         | 2,461         | 2,361         | 2,243         | 2,162         | 1,894         | 1,825         | 1,765         | 1,516         | 1,507         | 1,245         | 1,141         | 1,101         | 1,094         | 693           | 535          | 463          | 401          | 1,645         |  |  |
| Stirling               | 1,034         | 976           | 945           | 875           | 894           | 906           | 828           | 864           | 818           | 760           | 721           | 701           | 707           | 642           | 635           | 558           | 549           | 494           | 459           | 506           | 431           | 361           | 372           | 368           | 340           | 208           | 148          | 173          | 143          | 562           |  |  |
| West Dunbartonshire    | 1,061         | 976           | 922           | 840           | 827           | 894           | 840           | 827           | 813           | 806           | 747           | 784           | 757           | 694           | 691           | 656           | 563           | 561           | 529           | 478           | 437           | 386           | 371           | 370           | 325           | 261           | 193          | 167          | 139          | 526           |  |  |
| West Lothian           | 1,780         | 1,732         | 1,580         | 1,505         | 1,478         | 1,516         | 1,380         | 1,323         | 1,285         | 1,238         | 1,085         | 964           | 1,049         | 931           | 881           | 799           | 749           | 710           | 647           | 601           | 564           | 462           | 401           | 427           | 375           | 268           | 189          | 175          | 177          | 605           |  |  |
| <b>NHS Board areas</b> |               |               |               |               |               |               |               |               |               |               |               |               |               |               |               |               |               |               |               |               |               |               |               |               |               |               |              |              |              |               |  |  |
| Argyll & Clyde         | 5,185         | 4,749         | 4,551         | 4,396         | 4,356         | 4,427         | 4,283         | 4,163         | 4,090         | 3,901         | 3,641         | 3,449         | 3,584         | 3,460         | 3,228         | 3,011         | 2,649         | 2,483         | 2,473         | 2,237         | 1,963         | 1,834         | 1,710         | 1,599         | 1,559         | 1,032         | 760          | 744          | 705          | 2,636         |  |  |
| Ayrshire & Arran       | 4,653         | 4,530         | 4,296         | 3,946         | 4,184         | 3,936         | 4,000         | 3,827         | 3,723         | 3,634         | 3,442         | 3,403         | 3,262         | 3,159         | 2,888         | 2,682         | 2,477         | 2,270         | 2,460         | 2,093         | 1,915         | 1,761         | 1,721         | 1,642         | 1,512         | 927           | 755          | 757          | 686          | 2,461         |  |  |
| Borders                | 1,492         | 1,508         | 1,258         | 1,212         | 1,272         | 1,356         | 1,231         | 1,207         | 1,165         | 1,116         | 1,079         | 1,012         | 1,031         | 1,006         | 946           | 881           | 856           | 805           | 771           | 731           | 627           | 606           | 558           | 560           | 525           | 332           | 256          | 238          | 196          | 817           |  |  |
| Dumfries & Galloway    | 2,124         | 2,122         | 1,966         | 1,890         | 1,872         | 1,821         | 1,756         | 1,803         | 1,711         | 1,591         | 1,583         | 1,579         | 1,472         | 1,428         | 1,410         | 1,324         | 1,190         | 1,234         | 1,079         | 1,023         | 888           | 850           | 764           | 703           | 640           | 422           | 375          | 339          | 305          | 1,134         |  |  |
| Fife                   | 4,368         | 4,103         | 3,866         | 3,478         | 3,586         | 3,573         | 3,382         | 3,434         | 3,349         | 3,186         | 3,031         | 2,893         | 2,797         | 2,694         | 2,709         | 2,412         | 2,271         | 2,312         | 2,232         | 1,962         | 1,905         | 1,638         | 1,599         | 1,499         | 1,432         | 952           | 726          | 637          | 552          | 2,455         |  |  |
| Forth Valley           | 3,338         | 3,227         | 2,992         | 2,864         | 2,807         | 2,968         | 2,766         | 2,747         | 2,559         | 2,480         | 2,297         | 2,217         | 2,211         | 2,065         | 2,059         | 1,844         | 1,691         | 1,624         | 1,514         | 1,498         | 1,405         | 1,190         | 1,172         | 1,114         | 1,049         | 629           | 494          | 474          | 401          | 1,558         |  |  |
| Grampian               | 5,774         | 5,668         | 5,398         | 4,830         | 5,226         | 4,922         | 4,876         | 4,652         | 4,630         | 4,504         | 4,422         | 4,179         | 4,117         | 3,896         | 3,754         | 3,580         | 3,276         | 3,126         | 2,938         | 2,830         | 2,620         | 2,248         | 2,215         | 2,054         | 2,073         | 1,177         | 995          | 880          | 864          | 3,294         |  |  |
| Greater Glasgow        | 8,399         | 8,346         | 7,588         | 7,499         | 7,670         | 7,            |               |               |               |               |               |               |               |               |               |               |               |               |               |               |               |               |               |               |               |               |              |              |              |               |  |  |

**Table 2 (continued)**

*MALES (continued)*

| Area                   | Age           |               |               |               |               |               |               |               |               |               | Age           |               |               |               |               |               |               |               |               |               |              |              |              |              |              |              |              |              |              |              |
|------------------------|---------------|---------------|---------------|---------------|---------------|---------------|---------------|---------------|---------------|---------------|---------------|---------------|---------------|---------------|---------------|---------------|---------------|---------------|---------------|---------------|--------------|--------------|--------------|--------------|--------------|--------------|--------------|--------------|--------------|--------------|
|                        | 61            | 62            | 63            | 64            | 65            | 66            | 67            | 68            | 69            | 70            | 71            | 72            | 73            | 74            | 75            | 76            | 77            | 78            | 79            | 80            | 81           | 82           | 83           | 84           | 85           | 86           | 87           | 88           | 89           | 90+          |
| <b>SCOTLAND</b>        | <b>28,263</b> | <b>26,985</b> | <b>24,979</b> | <b>23,269</b> | <b>24,025</b> | <b>23,657</b> | <b>23,187</b> | <b>22,098</b> | <b>21,536</b> | <b>20,659</b> | <b>19,351</b> | <b>18,437</b> | <b>18,104</b> | <b>17,128</b> | <b>15,955</b> | <b>14,970</b> | <b>13,361</b> | <b>12,578</b> | <b>11,925</b> | <b>10,579</b> | <b>9,693</b> | <b>8,071</b> | <b>7,688</b> | <b>6,961</b> | <b>6,454</b> | <b>3,806</b> | <b>2,856</b> | <b>2,557</b> | <b>2,180</b> | <b>7,477</b> |
| <b>Council areas</b>   |               |               |               |               |               |               |               |               |               |               |               |               |               |               |               |               |               |               |               |               |              |              |              |              |              |              |              |              |              |              |
| Aberdeen City          | 937           | 970           | 912           | 829           | 866           | 813           | 865           | 792           | 760           | 777           | 799           | 726           | 727           | 664           | 637           | 587           | 491           | 548           | 469           | 423           | 359          | 294          | 292          | 298          | 321          | 137          | 120          | 108          | 90           | 294          |
| Aberdeenshire          | 1,435         | 1,328         | 1,237         | 1,066         | 1,213         | 1,138         | 1,097         | 1,006         | 1,004         | 944           | 863           | 837           | 778           | 745           | 711           | 677           | 581           | 568           | 475           | 541           | 453          | 338          | 372          | 295          | 297          | 168          | 126          | 109          | 114          | 393          |
| Angus                  | 700           | 670           | 623           | 594           | 593           | 558           | 543           | 569           | 574           | 511           | 481           | 449           | 439           | 470           | 425           | 350           | 390           | 297           | 309           | 268           | 231          | 223          | 209          | 153          | 187          | 115          | 76           | 75           | 57           | 220          |
| Argyll & Bute          | 680           | 603           | 606           | 564           | 573           | 544           | 500           | 505           | 474           | 451           | 420           | 409           | 399           | 384           | 322           | 350           | 310           | 257           | 247           | 241           | 198          | 189          | 144          | 151          | 152          | 81           | 47           | 62           | 56           | 189          |
| Clackmannanshire       | 319           | 262           | 248           | 232           | 229           | 206           | 244           | 232           | 190           | 194           | 184           | 181           | 137           | 157           | 128           | 135           | 117           | 98            | 76            | 83            | 71           | 73           | 54           | 50           | 40           | 23           | 31           | 16           | 4            | 43           |
| Dumfries & Galloway    | 1,046         | 986           | 951           | 902           | 920           | 852           | 879           | 875           | 817           | 735           | 736           | 769           | 686           | 669           | 631           | 555           | 511           | 521           | 482           | 437           | 338          | 336          | 276          | 256          | 242          | 140          | 120          | 100          | 81           | 280          |
| Dundee City            | 758           | 739           | 679           | 616           | 710           | 672           | 697           | 613           | 635           | 586           | 558           | 546           | 527           | 525           | 480           | 495           | 418           | 383           | 339           | 371           | 341          | 254          | 274          | 244          | 208          | 101          | 68           | 84           | 68           | 248          |
| East Ayrshire          | 720           | 662           | 597           | 597           | 566           | 645           | 583           | 535           | 521           | 514           | 484           | 464           | 424           | 428           | 360           | 340           | 334           | 295           | 280           | 249           | 222          | 193          | 174          | 165          | 144          | 101          | 58           | 56           | 44           | 166          |
| East Dunbartonshire    | 604           | 577           | 528           | 491           | 530           | 516           | 514           | 514           | 483           | 483           | 462           | 426           | 435           | 385           | 376           | 362           | 292           | 263           | 246           | 219           | 210          | 207          | 168          | 144          | 144          | 78           | 67           | 55           | 53           | 155          |
| East Lothian           | 538           | 502           | 493           | 458           | 420           | 413           | 496           | 415           | 389           | 378           | 394           | 338           | 396           | 342           | 299           | 311           | 283           | 254           | 272           | 237           | 176          | 187          | 149          | 141          | 139          | 87           | 49           | 53           | 36           | 173          |
| East Renfrewshire      | 450           | 439           | 413           | 420           | 388           | 402           | 419           | 393           | 376           | 345           | 347           | 327           | 319           | 316           | 277           | 241           | 227           | 207           | 255           | 190           | 182          | 133          | 153          | 122          | 114          | 60           | 62           | 51           | 34           | 125          |
| Edinburgh, City of     | 1,988         | 1,906         | 1,703         | 1,668         | 1,730         | 1,672         | 1,646         | 1,626         | 1,658         | 1,524         | 1,515         | 1,468         | 1,358         | 1,408         | 1,281         | 1,205         | 1,139         | 1,049         | 969           | 896           | 853          | 737          | 747          | 662          | 597          | 392          | 271          | 220          | 211          | 752          |
| Eilean Siar            | 183           | 161           | 157           | 158           | 146           | 159           | 150           | 142           | 125           | 152           | 132           | 109           | 124           | 96            | 98            | 105           | 72            | 74            | 81            | 67            | 68           | 63           | 53           | 41           | 47           | 19           | 13           | 11           | 11           | 45           |
| Falkirk                | 793           | 848           | 693           | 708           | 680           | 737           | 697           | 638           | 617           | 609           | 567           | 609           | 512           | 482           | 432           | 423           | 363           | 357           | 327           | 266           | 299          | 237          | 231          | 177          | 185          | 90           | 71           | 63           | 64           | 204          |
| Fife                   | 2,072         | 1,974         | 1,889         | 1,679         | 1,679         | 1,705         | 1,615         | 1,594         | 1,513         | 1,463         | 1,392         | 1,341         | 1,269         | 1,150         | 1,118         | 1,028         | 947           | 1,005         | 869           | 720           | 734          | 534          | 558          | 532          | 475          | 277          | 236          | 181          | 140          | 538          |
| Glasgow City           | 2,436         | 2,392         | 2,241         | 2,129         | 2,207         | 2,129         | 2,174         | 2,118         | 1,990         | 1,988         | 1,757         | 1,776         | 1,821         | 1,695         | 1,563         | 1,488         | 1,272         | 1,182         | 1,214         | 997           | 955          | 765          | 724          | 640          | 562          | 330          | 264          | 226          | 198          | 705          |
| Highland               | 1,441         | 1,356         | 1,318         | 1,069         | 1,181         | 1,103         | 1,107         | 996           | 991           | 926           | 936           | 835           | 820           | 816           | 758           | 706           | 595           | 580           | 567           | 507           | 460          | 361          | 352          | 311          | 264          | 167          | 140          | 120          | 97           | 325          |
| Inverclyde             | 487           | 442           | 407           | 399           | 366           | 394           | 405           | 329           | 361           | 342           | 316           | 290           | 311           | 270           | 255           | 237           | 220           | 189           | 192           | 176           | 167          | 129          | 93           | 114          | 91           | 56           | 42           | 42           | 28           | 113          |
| Midlothian             | 462           | 417           | 378           | 382           | 361           | 388           | 373           | 358           | 342           | 315           | 288           | 266           | 285           | 286           | 254           | 247           | 192           | 228           | 173           | 139           | 144          | 118          | 104          | 111          | 132          | 43           | 22           | 22           | 31           | 105          |
| Moray                  | 525           | 489           | 488           | 438           | 465           | 437           | 438           | 418           | 418           | 409           | 399           | 355           | 297           | 310           | 297           | 310           | 268           | 230           | 231           | 204           | 171          | 150          | 135          | 144          | 124          | 76           | 52           | 63           | 29           | 126          |
| North Ayrshire         | 849           | 784           | 709           | 677           | 754           | 732           | 704           | 622           | 641           | 598           | 546           | 535           | 510           | 479           | 441           | 379           | 343           | 311           | 334           | 285           | 244          | 234          | 191          | 190          | 149          | 99           | 80           | 83           | 66           | 193          |
| North Lanarkshire      | 1,713         | 1,655         | 1,493         | 1,438         | 1,495         | 1,451         | 1,374         | 1,250         | 1,248         | 1,240         | 1,122         | 1,087         | 1,060         | 912           | 933           | 815           | 723           | 661           | 632           | 510           | 496          | 397          | 403          | 309          | 281          | 218          | 148          | 100          | 90           | 310          |
| Orkney Islands         | 149           | 132           | 130           | 97            | 140           | 126           | 106           | 89            | 86            | 105           | 84            | 73            | 62            | 67            | 74            | 79            | 66            | 42            | 47            | 47            | 53           | 31           | 40           | 30           | 17           | 15           | 14           | 8            | 9            | 43           |
| Perth & Kinross        | 888           | 832           | 806           | 688           | 759           | 781           | 693           | 685           | 668           | 702           | 619           | 608           | 596           | 580           | 518           | 486           | 460           | 428           | 429           | 334           | 343          | 294          | 291          | 255          | 204          | 143          | 104          | 102          | 88           | 321          |
| Renfrewshire           | 995           | 902           | 844           | 827           | 773           | 780           | 759           | 722           | 731           | 706           | 626           | 542           | 612           | 593           | 538           | 516           | 446           | 384           | 380           | 347           | 273          | 258          | 247          | 174          | 226          | 111          | 97           | 85           | 78           | 203          |
| Scottish Borders       | 735           | 736           | 605           | 556           | 618           | 645           | 588           | 559           | 598           | 513           | 483           | 443           | 470           | 472           | 431           | 408           | 401           | 345           | 311           | 311           | 238          | 245          | 205          | 206          | 184          | 119          | 90           | 73           | 68           | 197          |
| Shetland Islands       | 145           | 143           | 126           | 103           | 122           | 101           | 93            | 97            | 97            | 69            | 94            | 58            | 66            | 74            | 67            | 66            | 42            | 45            | 38            | 55            | 43           | 34           | 25           | 35           | 37           | 14           | 12           | 2            | 15           | 34           |
| South Ayrshire         | 684           | 703           | 644           | 581           | 637           | 589           | 603           | 618           | 583           | 562           | 508           | 509           | 500           | 446           | 406           | 385           | 338           | 319           | 364           | 281           | 282          | 248          | 250          | 195          | 177          | 96           | 82           | 88           | 81           | 204          |
| South Lanarkshire      | 1,651         | 1,642         | 1,456         | 1,413         | 1,404         | 1,402         | 1,394         | 1,337         | 1,310         | 1,178         | 1,094         | 1,084         | 1,068         | 992           | 907           | 852           | 743           | 739           | 685           | 565           | 558          | 414          | 387          | 399          | 354          | 211          | 154          | 139          | 113          | 386          |
| Stirling               | 498           | 485           | 432           | 418           | 427           | 439           | 391           | 412           | 372           | 366           | 325           | 332           | 304           | 277           | 266           | 216           | 219           | 203           | 162           | 184           | 179          | 125          | 122          | 133          | 121          | 70           | 40           | 58           | 45           | 134          |
| West Dunbartonshire    | 523           | 434           | 428           | 374           | 368           | 400           | 384           | 364           | 361           | 372           | 323           | 319           | 303           | 266           | 263           | 276           | 229           | 184           | 187           | 188           | 158          | 104          | 120          | 124          | 91           | 68           | 60           | 42           | 29           | 109          |
| West Lothian           | 859           | 814           | 745           | 698           | 705           | 728           | 656           | 675           | 603           | 602           | 497           | 430           | 445           | 392           | 380           | 347           | 321           | 313           | 261           | 248           | 182          | 168          | 126          | 156          | 138          | 84           | 49           | 45           | 40           | 144          |
| <b>NHS Board areas</b> |               |               |               |               |               |               |               |               |               |               |               |               |               |               |               |               |               |               |               |               |              |              |              |              |              |              |              |              |              |              |
| Argyll & Clyde         | 2,541         | 2,275         | 2,183         | 2,115         | 2,014         | 2,023         | 1,999         | 1,852         | 1,853         | 1,674         | 1,614         | 1,475         | 1,558         | 1,456         | 1,315         | 1,271         | 1,127         | 975           | 965           | 891           | 734          | 656          | 576          | 505          | 536          | 302          | 226          | 205          | 178          | 583          |
| Ayrshire & Arran       | 2,253         | 2,149         | 1,950         | 1,855         | 1,957         | 1,966         | 1,890         | 1,775         | 1,745         | 1,674         | 1,538         | 1,508         | 1,434         | 1,353         | 1,207         | 1,104         | 1,015         | 925           | 978           | 815           | 748          | 675          | 615          | 550          | 470          | 296          | 220          | 227          | 191          | 563          |
| Borders                | 735           | 736           | 605           | 556           | 618           | 645           | 588           | 559           | 598           | 513           | 483           | 443           | 470           | 472           | 431           | 408           | 401           | 345           | 311           | 311           | 238          | 245          | 205          | 207          | 184          | 119          | 90           | 73           | 68           | 197          |
| Dumfries & Galloway    | 1,046         | 986           | 951           | 902           | 920           | 852           | 879           | 875           | 817           | 735           | 736           | 769           | 686           | 669           | 631           | 555           | 511           | 521           | 482           | 437           | 338          | 336          | 276          | 256          | 242          | 140          | 120          | 100          | 81           | 280          |
| Fife                   | 2,071         | 1,973         | 1,888         | 1,679         | 1,679         | 1,704         | 1,614         | 1,594         | 1,513         | 1,462         | 1,392         | 1,341         | 1,269         | 1,149         | 1,118         | 1,027         | 947           | 1,005         | 869           | 720           | 734          | 534          | 558          | 532          | 475          | 277          | 236          | 181          | 139          | 538          |
| Forth Valley           | 1,606         | 1,593         | 1,372         | 1,355         | 1,334         | 1,380         | 1,329         | 1,276         | 1,176         | 1,168         | 1,073         | 1,019         | 993           | 896           | 854           | 763           | 715           | 677           | 584           | 527           | 561          | 430          | 426          | 364          | 357          | 198          | 132          | 153          | 125          | 375          |
| Grampian               | 2,897         | 2,787         | 2,637         | 2,333         | 2,544         | 2,388         | 2,400         | 2,216         | 2,182         | 2,130         | 2,061         | 1,918         | 1,802         | 1,719         | 1,645         | 1,574         | 1,340         | 1,346         | 1,175         | 1,168         | 983          | 782          | 797          | 737          | 742          | 381          | 298          | 280          | 233          | 813          |
| Greater Glasgow        | 4,027         | 3,912         | 3,592         | 3,401         | 3,516         | 3,425         | 3,439         | 3,401         | 3,239         | 3,205         | 2,869         | 2,838         | 2,881         | 2,666         | 2,490         | 2,398         | 2,045         | 1,841         | 1,898         | 1,582         | 1,525        | 1,253        | 1,166        | 1,054        | 925          | 537          | 452          | 403          | 312          | 1,097        |
| Highland               | 1,441         | 1,356         | 1,318         | 1,069         | 1,181         | 1,103         | 1,107         | 996           | 991           | 926           | 936           | 835           | 820           | 816           | 758           | 706           | 595           | 580           | 567           | 507           | 460          | 361          | 352          | 311          | 264          | 167          | 140          | 120          | 97           | 325          |
| Lanarkshire            | 2,976         | 2,900         | 2,642         | 2,540         | 2,578         | 2,573         | 2,490         | 2,282         | 2,243         | 2,119         | 1,987         | 1,947         | 1,892         | 1,691         | 1,630         | 1,472         | 1,290         | 1,251         | 1,178         | 960           | 939          | 690          | 697          | 619          | 554          | 375          | 264          | 195          | 189          | 623          |
| Lothian                | 3,846         | 3,640         | 3,320         | 3,207         | 3,217         | 3,200         | 3,169         | 3,077         | 2,994         | 2,818         |               |               |               |               |               |               |               |               |               |               |              |              |              |              |              |              |              |              |              |              |

**Table 2 (continued)**

*FEMALES (continued)*

| Area                   | Age    |        |        |        |        |        |        |        |        |        | Age    |        |        |        |        |        |        |        |        |        |        |        |        |        |        |       |       |       |       |        |  |
|------------------------|--------|--------|--------|--------|--------|--------|--------|--------|--------|--------|--------|--------|--------|--------|--------|--------|--------|--------|--------|--------|--------|--------|--------|--------|--------|-------|-------|-------|-------|--------|--|
|                        | 61     | 62     | 63     | 64     | 65     | 66     | 67     | 68     | 69     | 70     | 71     | 72     | 73     | 74     | 75     | 76     | 77     | 78     | 79     | 80     | 81     | 82     | 83     | 84     | 85     | 86    | 87    | 88    | 89    | 90+    |  |
| <b>SCOTLAND</b>        | 29,761 | 29,457 | 27,486 | 26,149 | 26,973 | 26,642 | 26,197 | 25,680 | 25,348 | 24,775 | 23,816 | 23,062 | 23,444 | 22,578 | 21,926 | 20,797 | 19,045 | 18,508 | 18,323 | 16,852 | 16,105 | 14,618 | 14,236 | 13,558 | 13,027 | 8,444 | 6,886 | 6,297 | 6,098 | 24,566 |  |
| <b>Council areas</b>   |        |        |        |        |        |        |        |        |        |        |        |        |        |        |        |        |        |        |        |        |        |        |        |        |        |       |       |       |       |        |  |
| Aberdeen City          | 988    | 998    | 973    | 907    | 991    | 944    | 917    | 932    | 967    | 908    | 923    | 920    | 962    | 888    | 884    | 845    | 800    | 741    | 732    | 684    | 669    | 620    | 584    | 592    | 535    | 295   | 262   | 222   | 255   | 959    |  |
| Aberdeenshire          | 1,347  | 1,336  | 1,273  | 1,106  | 1,210  | 1,132  | 1,087  | 1,055  | 1,037  | 971    | 984    | 921    | 929    | 876    | 862    | 818    | 781    | 712    | 720    | 668    | 689    | 587    | 591    | 519    | 574    | 339   | 303   | 272   | 271   | 1,164  |  |
| Angus                  | 735    | 720    | 652    | 606    | 674    | 604    | 630    | 624    | 584    | 608    | 567    | 497    | 573    | 557    | 490    | 508    | 459    | 451    | 466    | 394    | 409    | 376    | 336    | 311    | 301    | 188   | 155   | 160   | 167   | 654    |  |
| Argyll & Bute          | 622    | 607    | 613    | 556    | 649    | 576    | 534    | 548    | 535    | 517    | 492    | 492    | 499    | 436    | 463    | 411    | 387    | 368    | 374    | 344    | 331    | 284    | 293    | 302    | 258    | 199   | 124   | 128   | 151   | 600    |  |
| Clackmannanshire       | 305    | 303    | 280    | 254    | 236    | 267    | 226    | 276    | 239    | 217    | 181    | 178    | 188    | 182    | 216    | 178    | 142    | 141    | 152    | 135    | 151    | 132    | 136    | 132    | 109    | 76    | 62    | 38    | 41    | 177    |  |
| Dumfries & Galloway    | 1,078  | 1,136  | 1,015  | 988    | 952    | 969    | 877    | 928    | 894    | 856    | 847    | 810    | 786    | 759    | 779    | 769    | 679    | 713    | 597    | 586    | 550    | 514    | 488    | 447    | 398    | 282   | 255   | 239   | 224   | 854    |  |
| Dundee City            | 700    | 717    | 714    | 756    | 740    | 759    | 808    | 735    | 765    | 723    | 741    | 717    | 779    | 726    | 699    | 647    | 599    | 559    | 612    | 601    | 536    | 498    | 484    | 433    | 444    | 257   | 192   | 189   | 182   | 778    |  |
| East Ayrshire          | 729    | 729    | 727    | 660    | 702    | 616    | 627    | 663    | 608    | 606    | 582    | 598    | 574    | 551    | 494    | 462    | 431    | 400    | 451    | 371    | 331    | 330    | 332    | 316    | 287    | 192   | 169   | 121   | 136   | 514    |  |
| East Dunbartonshire    | 680    | 655    | 602    | 614    | 587    | 639    | 602    | 606    | 533    | 568    | 539    | 512    | 493    | 483    | 462    | 422    | 422    | 421    | 388    | 386    | 332    | 301    | 317    | 275    | 242    | 159   | 160   | 103   | 112   | 431    |  |
| East Lothian           | 592    | 533    | 512    | 502    | 510    | 485    | 510    | 448    | 478    | 479    | 453    | 431    | 415    | 408    | 419    | 418    | 355    | 363    | 376    | 319    | 310    | 305    | 280    | 297    | 283    | 145   | 141   | 129   | 119   | 506    |  |
| East Renfrewshire      | 556    | 544    | 469    | 478    | 463    | 453    | 497    | 442    | 480    | 452    | 450    | 413    | 446    | 403    | 396    | 395    | 357    | 363    | 337    | 277    | 300    | 254    | 282    | 258    | 242    | 157   | 158   | 100   | 121   | 428    |  |
| Edinburgh, City of     | 2,122  | 2,123  | 1,943  | 1,861  | 1,954  | 1,964  | 2,047  | 1,923  | 1,944  | 1,908  | 1,848  | 1,912  | 1,927  | 1,906  | 1,819  | 1,747  | 1,667  | 1,695  | 1,624  | 1,473  | 1,454  | 1,343  | 1,368  | 1,292  | 1,249  | 777   | 598   | 594   | 570   | 2,458  |  |
| Eilean Siar            | 157    | 179    | 145    | 182    | 179    | 151    | 157    | 154    | 147    | 135    | 145    | 163    | 128    | 121    | 129    | 132    | 121    | 109    | 114    | 115    | 112    | 103    | 127    | 97     | 96     | 65    | 51    | 48    | 35    | 213    |  |
| Falkirk                | 894    | 840    | 825    | 798    | 771    | 863    | 777    | 742    | 701    | 702    | 649    | 650    | 628    | 627    | 624    | 564    | 506    | 514    | 482    | 516    | 442    | 392    | 361    | 385    | 366    | 222   | 194   | 169   | 139   | 575    |  |
| Fife                   | 2,298  | 2,131  | 1,978  | 1,799  | 1,908  | 1,869  | 1,768  | 1,840  | 1,836  | 1,724  | 1,640  | 1,553  | 1,528  | 1,545  | 1,591  | 1,385  | 1,324  | 1,307  | 1,363  | 1,242  | 1,172  | 1,104  | 1,041  | 967    | 957    | 675   | 490   | 456   | 413   | 1,917  |  |
| Glasgow City           | 2,605  | 2,695  | 2,465  | 2,553  | 2,599  | 2,680  | 2,670  | 2,650  | 2,654  | 2,890  | 2,674  | 2,553  | 2,767  | 2,531  | 2,418  | 2,360  | 2,157  | 2,057  | 2,017  | 1,826  | 1,691  | 1,571  | 1,558  | 1,486  | 1,465  | 946   | 755   | 729   | 684   | 2,621  |  |
| Highland               | 1,422  | 1,446  | 1,303  | 1,259  | 1,269  | 1,173  | 1,213  | 1,128  | 1,127  | 1,056  | 1,010  | 1,001  | 1,024  | 965    | 912    | 941    | 846    | 819    | 786    | 717    | 735    | 639    | 605    | 603    | 511    | 383   | 307   | 245   | 305   | 1,139  |  |
| Inverclyde             | 514    | 512    | 432    | 442    | 463    | 459    | 446    | 450    | 454    | 401    | 391    | 404    | 419    | 445    | 390    | 383    | 301    | 311    | 325    | 268    | 253    | 263    | 250    | 250    | 233    | 156   | 131   | 137   | 89    | 436    |  |
| Midlothian             | 505    | 453    | 425    | 402    | 430    | 420    | 416    | 376    | 406    | 391    | 381    | 322    | 367    | 331    | 324    | 325    | 267    | 232    | 240    | 249    | 239    | 197    | 198    | 190    | 186    | 106   | 112   | 88    | 88    | 336    |  |
| Moray                  | 542    | 547    | 515    | 484    | 481    | 458    | 472    | 449    | 444    | 495    | 454    | 420    | 424    | 413    | 363    | 343    | 355    | 327    | 311    | 310    | 279    | 259    | 241    | 206    | 222    | 162   | 132   | 106   | 105   | 358    |  |
| North Ayrshire         | 905    | 879    | 871    | 785    | 837    | 717    | 795    | 719    | 689    | 705    | 695    | 681    | 655    | 652    | 600    | 600    | 547    | 464    | 511    | 420    | 400    | 374    | 393    | 402    | 374    | 231   | 185   | 166   | 162   | 686    |  |
| North Lanarkshire      | 1,888  | 1,898  | 1,647  | 1,589  | 1,702  | 1,688  | 1,683  | 1,598  | 1,589  | 1,479  | 1,421  | 1,380  | 1,270  | 1,296  | 1,272  | 1,174  | 1,025  | 988    | 977    | 897    | 894    | 730    | 700    | 707    | 588    | 429   | 346   | 330   | 269   | 1,087  |  |
| Orkney Islands         | 148    | 146    | 148    | 105    | 146    | 104    | 115    | 111    | 96     | 91     | 90     | 78     | 89     | 90     | 93     | 75     | 77     | 60     | 70     | 66     | 54     | 50     | 61     | 58     | 51     | 50    | 37    | 27    | 38    | 107    |  |
| Perth & Kinross        | 880    | 927    | 918    | 791    | 808    | 862    | 748    | 786    | 776    | 769    | 693    | 656    | 703    | 694    | 673    | 666    | 579    | 644    | 569    | 548    | 555    | 474    | 467    | 420    | 447    | 254   | 244   | 179   | 224   | 863    |  |
| Renfrewshire           | 1,071  | 966    | 936    | 907    | 880    | 972    | 913    | 942    | 886    | 858    | 816    | 742    | 776    | 793    | 745    | 656    | 595    | 585    | 582    | 546    | 471    | 466    | 405    | 371    | 397    | 258   | 178   | 184   | 210   | 711    |  |
| Scottish Borders       | 757    | 772    | 653    | 656    | 654    | 711    | 643    | 648    | 567    | 603    | 596    | 569    | 561    | 534    | 515    | 473    | 455    | 460    | 460    | 420    | 389    | 361    | 353    | 353    | 341    | 213   | 166   | 165   | 128   | 620    |  |
| Shetland Islands       | 119    | 138    | 138    | 111    | 114    | 87     | 102    | 100    | 82     | 99     | 82     | 84     | 81     | 62     | 73     | 80     | 84     | 72     | 62     | 71     | 59     | 66     | 74     | 61     | 60     | 23    | 36    | 36    | 30    | 111    |  |
| South Ayrshire         | 766    | 773    | 748    | 646    | 688    | 637    | 688    | 670    | 681    | 649    | 627    | 616    | 599    | 603    | 587    | 516    | 484    | 481    | 520    | 487    | 436    | 382    | 381    | 374    | 381    | 208   | 181   | 243   | 197   | 698    |  |
| South Lanarkshire      | 1,841  | 1,803  | 1,724  | 1,622  | 1,677  | 1,634  | 1,612  | 1,574  | 1,569  | 1,451  | 1,437  | 1,421  | 1,393  | 1,369  | 1,336  | 1,310  | 1,151  | 1,086  | 1,080  | 951    | 949    | 831    | 754    | 702    | 740    | 482   | 381   | 324   | 288   | 1,259  |  |
| Stirling               | 536    | 491    | 513    | 457    | 467    | 467    | 437    | 452    | 446    | 394    | 396    | 369    | 403    | 365    | 369    | 342    | 330    | 291    | 297    | 322    | 252    | 236    | 250    | 235    | 219    | 138   | 108   | 115   | 98    | 428    |  |
| West Dunbartonshire    | 538    | 542    | 494    | 466    | 459    | 494    | 456    | 463    | 452    | 434    | 424    | 465    | 454    | 428    | 428    | 380    | 334    | 377    | 342    | 290    | 279    | 282    | 251    | 246    | 234    | 193   | 133   | 125   | 110   | 417    |  |
| West Lothian           | 921    | 918    | 835    | 807    | 773    | 788    | 724    | 648    | 682    | 636    | 588    | 534    | 604    | 539    | 501    | 452    | 428    | 397    | 386    | 353    | 382    | 294    | 275    | 271    | 237    | 184   | 140   | 130   | 137   | 461    |  |
| <b>NHS Board areas</b> |        |        |        |        |        |        |        |        |        |        |        |        |        |        |        |        |        |        |        |        |        |        |        |        |        |       |       |       |       |        |  |
| Argyll & Clyde         | 2,644  | 2,474  | 2,368  | 2,281  | 2,342  | 2,404  | 2,284  | 2,311  | 2,237  | 2,117  | 2,027  | 1,974  | 2,026  | 2,004  | 1,913  | 1,740  | 1,522  | 1,508  | 1,508  | 1,346  | 1,229  | 1,178  | 1,134  | 1,094  | 1,023  | 730   | 534   | 539   | 527   | 2,053  |  |
| Ayrshire & Arran       | 2,400  | 2,381  | 2,346  | 2,091  | 2,227  | 1,970  | 2,110  | 2,052  | 1,978  | 1,960  | 1,904  | 1,895  | 1,828  | 1,806  | 1,681  | 1,578  | 1,462  | 1,345  | 1,482  | 1,278  | 1,167  | 1,086  | 1,106  | 1,092  | 1,042  | 631   | 535   | 530   | 495   | 1,898  |  |
| Borders                | 757    | 772    | 653    | 656    | 654    | 711    | 643    | 648    | 567    | 603    | 596    | 569    | 561    | 534    | 515    | 473    | 455    | 460    | 420    | 390    | 361    | 353    | 353    | 341    | 213    | 166   | 165   | 128   | 620   |        |  |
| Dumfries & Galloway    | 1,078  | 1,136  | 1,015  | 988    | 952    | 969    | 877    | 928    | 894    | 856    | 847    | 810    | 786    | 759    | 779    | 769    | 679    | 713    | 597    | 586    | 550    | 514    | 488    | 447    | 398    | 282   | 255   | 239   | 224   | 854    |  |
| Fife                   | 2,297  | 2,130  | 1,978  | 1,799  | 1,907  | 1,869  | 1,768  | 1,840  | 1,836  | 1,724  | 1,639  | 1,552  | 1,528  | 1,545  | 1,591  | 1,385  | 1,324  | 1,307  | 1,363  | 1,242  | 1,171  | 1,104  | 1,041  | 967    | 957    | 675   | 490   | 456   | 413   | 1,917  |  |
| Forth Valley           | 1,732  | 1,634  | 1,620  | 1,509  | 1,473  | 1,588  | 1,437  | 1,471  | 1,383  | 1,312  | 1,224  | 1,198  | 1,218  | 1,169  | 1,205  | 1,081  | 976    | 947    | 930    | 971    | 844    | 780    | 746    | 750    | 692    | 431   | 362   | 321   | 276   | 1,183  |  |
| Grampian               | 2,877  | 2,881  | 2,761  | 2,497  | 2,682  | 2,534  | 2,476  | 2,436  | 2,448  | 2,374  | 2,361  | 2,261  | 2,315  | 2,177  | 2,109  | 2,006  | 1,936  | 1,780  | 1,763  | 1,662  | 1,637  | 1,466  | 1,416  | 1,317  | 1,331  | 796   | 697   | 600   | 631   | 2,481  |  |
| Greater Glasgow        | 4,372  | 4,434  | 3,996  | 4,098  | 4,154  | 4,281  | 4,213  | 4,149  | 4,098  | 4,332  | 4,117  | 3,956  | 4,150  | 3,828  | 3,690  | 3,610  | 3,305  | 3,248  | 3,117  | 2,840  | 2,676  | 2,458  | 2,421  | 2,304  | 2,229  | 1,459 | 1,194 | 1,054 | 1,026 | 3,884  |  |
| Highland               | 1,422  | 1,446  | 1,303  | 1,259  | 1,269  | 1,173  | 1,213  | 1,128  | 1,127  | 1,056  | 1,010  | 1,001  | 1,024  | 965    | 912    | 941    | 846    | 819    | 786    | 717    | 735    | 639    | 605    | 603    | 511    | 383   | 307   | 245   | 305   | 1,139  |  |
| Lanarkshire            | 3,304  | 3,314  | 3,020  | 2,850  | 2,987  | 2,918  | 2,920  | 2,812  | 2,822  | 2,604  | 2,501  | 2,452  | 2,342  | 2,356  | 2,309  | 2,163  | 1,904  | 1,799  | 1,799  | 1,603  | 1,595  | 1,346  |        |        |        |       |       |       |       |        |  |

**Table 3** Estimated population by sex, five year age group and administrative area: 30 June 2005

| Area                   | Age group        |                |                |                |                |                |                |                |                |                |                |                |                |                |                |                |                |                |               | Area          |                        |
|------------------------|------------------|----------------|----------------|----------------|----------------|----------------|----------------|----------------|----------------|----------------|----------------|----------------|----------------|----------------|----------------|----------------|----------------|----------------|---------------|---------------|------------------------|
|                        | All Ages         | 0 - 4          | 5 - 9          | 10 - 14        | 15 - 19        | 20 - 24        | 25 - 29        | 30 - 34        | 35 - 39        | 40 - 44        | 45 - 49        | 50 - 54        | 55 - 59        | 60 - 64        | 65 - 69        | 70 - 74        | 75 - 79        | 80 - 84        | 85 - 89       |               | 90 & over              |
| <b>SCOTLAND</b>        | <b>5,094,800</b> | <b>265,200</b> | <b>284,772</b> | <b>315,119</b> | <b>327,273</b> | <b>331,547</b> | <b>298,717</b> | <b>330,636</b> | <b>389,171</b> | <b>404,514</b> | <b>370,353</b> | <b>331,149</b> | <b>340,332</b> | <b>272,923</b> | <b>245,343</b> | <b>211,354</b> | <b>167,388</b> | <b>118,361</b> | <b>58,605</b> | <b>32,043</b> | <b>SCOTLAND</b>        |
| <b>Council areas</b>   |                  |                |                |                |                |                |                |                |                |                |                |                |                |                |                |                |                |                |               |               | <b>Council areas</b>   |
| Aberdeen City          | 202,370          | 9496           | 9531           | 10823          | 12813          | 17041          | 15668          | 14410          | 14969          | 15132          | 14800          | 13090          | 12984          | 9325           | 8847           | 8294           | 6734           | 4815           | 2345          | 1253          | Aberdeen City          |
| Aberdeenshire          | 235,440          | 12763          | 14552          | 16151          | 15023          | 10999          | 10156          | 14580          | 18838          | 19892          | 18700          | 17400          | 17590          | 12881          | 10979          | 8848           | 6905           | 5053           | 2573          | 1557          | Aberdeenshire          |
| Angus                  | 109,170          | 5667           | 6234           | 6886           | 6406           | 5238           | 4811           | 6384           | 7644           | 8629           | 8020           | 7593           | 8425           | 6729           | 5953           | 5152           | 4135           | 2910           | 1480          | 874           | Angus                  |
| Argyll & Bute          | 90,870           | 4076           | 5089           | 5745           | 5457           | 4162           | 3723           | 4911           | 6467           | 6983           | 6703           | 6325           | 7165           | 6114           | 5438           | 4499           | 3489           | 2477           | 1258          | 789           | Argyll & Bute          |
| Clackmannanshire       | 48,630           | 2584           | 2894           | 3309           | 3256           | 2663           | 2535           | 2981           | 3915           | 3945           | 3497           | 3281           | 3586           | 2803           | 2345           | 1823           | 1464           | 1043           | 486           | 220           | Clackmannanshire       |
| Dumfries & Galloway    | 148,340          | 6913           | 8000           | 9327           | 8647           | 6360           | 6177           | 7736           | 10245          | 11748          | 10756          | 10314          | 11665          | 10156          | 8963           | 7653           | 6237           | 4228           | 2081          | 1134          | Dumfries & Galloway    |
| Dundee City            | 142,170          | 7229           | 7221           | 7938           | 10375          | 12622          | 9503           | 8166           | 9244           | 10258          | 9548           | 8281           | 8917           | 7220           | 7134           | 6428           | 5231           | 4036           | 1793          | 1026          | Dundee City            |
| East Ayrshire          | 119,400          | 6243           | 6574           | 7945           | 7995           | 6585           | 6058           | 7523           | 9343           | 9537           | 8512           | 7819           | 8576           | 6881           | 6066           | 5225           | 3847           | 2683           | 1308          | 680           | East Ayrshire          |
| East Dunbartonshire    | 105,960          | 5091           | 6373           | 7339           | 7095           | 6220           | 4656           | 4891           | 7312           | 8919           | 8709           | 7417           | 7561           | 6075           | 5524           | 4786           | 3674           | 2559           | 1173          | 586           | East Dunbartonshire    |
| East Lothian           | 91,800           | 5046           | 5899           | 6269           | 5552           | 3994           | 3549           | 5465           | 7425           | 7752           | 7024           | 6142           | 6279           | 5195           | 4564           | 4034           | 3350           | 2401           | 1181          | 679           | East Lothian           |
| East Renfrewshire      | 89,600           | 4227           | 5843           | 6407           | 6123           | 4955           | 3608           | 4344           | 6485           | 7656           | 7412           | 6094           | 6041           | 4766           | 4313           | 3818           | 3055           | 2151           | 1099          | 553           | East Renfrewshire      |
| Edinburgh, City of     | 457,830          | 21247          | 21503          | 23073          | 28187          | 44788          | 40956          | 37131          | 35424          | 34150          | 30477          | 26298          | 26528          | 19421          | 18164          | 16774          | 14195          | 10825          | 5479          | 3210          | Edinburgh, City of     |
| Eilean Siar            | 26,370           | 1254           | 1493           | 1644           | 1570           | 1032           | 1243           | 1422           | 1910           | 1945           | 1923           | 1870           | 2060           | 1654           | 1510           | 1305           | 1035           | 846            | 396           | 258           | Eilean Siar            |
| Falkirk                | 149,150          | 8367           | 8685           | 9466           | 9174           | 8486           | 8581           | 10526          | 12132          | 12082          | 10595          | 9517           | 10081          | 8064           | 7233           | 5931           | 4592           | 3306           | 1563          | 779           | Falkirk                |
| Fife                   | 356,740          | 18976          | 20020          | 22464          | 23983          | 22530          | 18838          | 21895          | 27359          | 27681          | 25495          | 23071          | 25068          | 20132          | 17327          | 14605          | 11937          | 8604           | 4300          | 2455          | Fife                   |
| Glasgow City           | 578,790          | 30567          | 29303          | 31901          | 39082          | 52634          | 48738          | 45573          | 44982          | 44632          | 39218          | 32296          | 29617          | 24498          | 23871          | 22452          | 17728          | 12213          | 6159          | 3326          | Glasgow City           |
| Highland               | 213,590          | 10957          | 12181          | 13695          | 12519          | 9693           | 10300          | 12391          | 15390          | 17211          | 16253          | 15852          | 16311          | 13357          | 11288          | 9389           | 7510           | 5290           | 2539          | 1464          | Highland               |
| Inverclyde             | 82,130           | 4199           | 4637           | 5147           | 5510           | 5087           | 4320           | 4761           | 6020           | 6794           | 6181           | 5427           | 5476           | 4535           | 4127           | 3589           | 2803           | 1963           | 1005          | 549           | Inverclyde             |
| Midlothian             | 79,190           | 4362           | 4900           | 5352           | 5268           | 4148           | 3599           | 4680           | 6204           | 6415           | 6031           | 5410           | 5861           | 4416           | 3870           | 3232           | 2482           | 1689           | 830           | 441           | Midlothian             |
| Moray                  | 88,120           | 4385           | 5283           | 5842           | 5574           | 4511           | 4379           | 5723           | 7051           | 7019           | 6245           | 5812           | 6090           | 5061           | 4480           | 3976           | 3035           | 2099           | 1071          | 484           | Moray                  |
| North Ayrshire         | 135,830          | 7130           | 7678           | 9037           | 9000           | 7663           | 6699           | 7933           | 9983           | 10532          | 9818           | 9059           | 9797           | 8098           | 7210           | 6056           | 4530           | 3133           | 1595          | 879           | North Ayrshire         |
| North Lanarkshire      | 323,420          | 19005          | 19839          | 20886          | 21225          | 21080          | 19171          | 22115          | 26378          | 26080          | 23312          | 20517          | 20348          | 16680          | 15078          | 12267          | 9200           | 6043           | 2799          | 1397          | North Lanarkshire      |
| Orkney Islands         | 19,590           | 880            | 1121           | 1351           | 1215           | 808            | 846            | 1074           | 1522           | 1576           | 1471           | 1442           | 1450           | 1297           | 1119           | 829            | 683            | 490            | 266           | 150           | Orkney Islands         |
| Perth & Kinross        | 138,400          | 6949           | 7774           | 8813           | 8037           | 6547           | 6053           | 7770           | 9951           | 11002          | 10035          | 9687           | 10486          | 8504           | 7566           | 6620           | 5452           | 3981           | 1989          | 1184          | Perth & Kinross        |
| Renfrewshire           | 170,000          | 9129           | 9585           | 10600          | 10934          | 10374          | 9236           | 10403          | 13585          | 14428          | 12709          | 11169          | 11333          | 9370           | 8358           | 7064           | 5427           | 3558           | 1824          | 914           | Renfrewshire           |
| Scottish Borders       | 109,730          | 5632           | 6268           | 6990           | 6152           | 4535           | 4382           | 6120           | 8369           | 8918           | 8349           | 7588           | 8396           | 6852           | 6231           | 5244           | 4259           | 3081           | 1547          | 817           | Scottish Borders       |
| Shetland Islands       | 22,000           | 1210           | 1395           | 1615           | 1376           | 1015           | 1238           | 1481           | 1625           | 1775           | 1528           | 1576           | 1543           | 1297           | 995            | 769            | 629            | 523            | 265           | 145           | Shetland Islands       |
| South Ayrshire         | 111,780          | 5150           | 5843           | 6703           | 6841           | 5906           | 4878           | 6228           | 7615           | 8715           | 8323           | 7819           | 8333           | 7061           | 6394           | 5619           | 4400           | 3316           | 1734          | 902           | South Ayrshire         |
| South Lanarkshire      | 306,280          | 16294          | 17845          | 19713          | 19444          | 18792          | 16621          | 19577          | 23672          | 24860          | 23525          | 20670          | 20124          | 16513          | 14913          | 12487          | 9889           | 6510           | 3186          | 1645          | South Lanarkshire      |
| Stirling               | 86,930           | 4641           | 5241           | 5672           | 6375           | 5832           | 3968           | 4909           | 6557           | 6930           | 6126           | 5701           | 6061           | 4769           | 4310           | 3531           | 2695           | 2038           | 1012          | 562           | Stirling               |
| West Dunbartonshire    | 91,400           | 4656           | 5149           | 5828           | 6277           | 6239           | 5006           | 5545           | 7020           | 7336           | 6849           | 6107           | 5960           | 4786           | 4201           | 3788           | 3000           | 2042           | 1085          | 526           | West Dunbartonshire    |
| West Lothian           | 163,780          | 10175          | 10819          | 11188          | 10788          | 9058           | 9221           | 11988          | 14535          | 13982          | 12209          | 10505          | 10620          | 8413           | 6982           | 5267           | 3786           | 2455           | 1184          | 605           | West Lothian           |
| <b>NHS Board areas</b> |                  |                |                |                |                |                |                |                |                |                |                |                |                |                |                |                |                |                |               |               | <b>NHS Board areas</b> |
| Argyll & Clyde         | 414,022          | 20,973         | 23,420         | 26,114         | 26,865         | 24,195         | 20,884         | 24,181         | 31,642         | 34,131         | 31,200         | 27,839         | 28,839         | 23,762         | 21,319         | 18,035         | 13,844         | 9,343          | 4,800         | 2,636         | Argyll & Clyde         |
| Ayrshire & Arran       | 367,010          | 18,523         | 20,095         | 23,685         | 23,836         | 20,154         | 17,635         | 21,684         | 26,941         | 28,784         | 26,653         | 24,697         | 26,706         | 22,040         | 19,670         | 16,900         | 12,777         | 9,132          | 4,637         | 2,461         | Ayrshire & Arran       |
| Borders                | 109,730          | 5,632          | 6,268          | 6,990          | 6,152          | 4,532          | 4,382          | 6,120          | 8,369          | 8,918          | 8,349          | 7,588          | 8,397          | 6,852          | 6,231          | 5,244          | 4,259          | 3,083          | 1,547         | 817           | Borders                |
| Dumfries & Galloway    | 148,340          | 6,913          | 8,000          | 9,327          | 8,647          | 6,360          | 6,177          | 7,736          | 10,245         | 11,748         | 10,756         | 10,314         | 11,665         | 10,156         | 8,963          | 7,653          | 6,237          | 4,228          | 2,081         | 1,134         | Dumfries & Galloway    |
| Fife                   | 356,664          | 18,974         | 20,014         | 22,458         | 23,978         | 22,526         | 18,837         | 21,893         | 27,350         | 27,673         | 25,492         | 23,066         | 25,058         | 20,127         | 17,324         | 14,601         | 11,936         | 8,603          | 4,299         | 2,455         | Fife                   |
| Forth Valley           | 284,379          | 15,583         | 16,813         | 18,429         | 18,793         | 16,972         | 15,067         | 18,398         | 22,577         | 22,936         | 20,190         | 18,469         | 19,699         | 15,620         | 13,847         | 11,270         | 8,732          | 6,379          | 3,047         | 1,558         | Forth Valley           |
| Grampian               | 525,930          | 26,644         | 29,366         | 32,816         | 33,410         | 32,551         | 30,203         | 34,713         | 40,858         | 42,043         | 39,745         | 36,302         | 36,664         | 27,267         | 24,306         | 21,118         | 16,674         | 11,967         | 5,989         | 3,294         | Grampian               |
| Greater Glasgow        | 867,787          | 45,784         | 46,778         | 51,330         | 58,128         | 69,933         | 62,696         | 61,237         | 65,885         | 68,395         | 62,184         | 51,998         | 49,110         | 40,079         | 37,915         | 34,842         | 27,642         | 19,279         | 9,591         | 4,981         | Greater Glasgow        |
| Highland               | 213,590          | 10,957         | 12,181         | 13,695         | 12,519         | 9,693          | 10,300         | 12,391         | 15,390         | 17,211         | 16,253         | 15,852         | 16,311         | 13,357         | 11,288         | 9,389          | 7,510          | 5,290          | 2,539         | 1,464         | Highland               |
| Lanarkshire            | 557,088          | 31,211         | 33,494         | 36,149         | 36,156         | 35,332         | 31,478         | 36,729         | 44,446         | 45,219         | 41,279         | 36,226         | 35,708         | 29,522         | 26,625         | 21,891         | 16,795         | 10,908         | 5,215         | 2,705         | Lanarkshire            |
| Lothian                | 792,593          | 40,819         | 43,105         | 45,878         | 49,813         | 62,042         | 57,361         | 59,254         | 63,570         | 62,264         | 55,725         | 48,349         | 49,286         | 37,441         | 33,581         | 29,308         | 23,819         | 17,370         | 8,674         | 4,934         | Lothian                |
| Orkney                 | 19,590           | 880            | 1,121          | 1,351          | 1,215          | 808            | 846            | 1,074          | 1,522          | 1,576          | 1,471          | 1,442          | 1,450          | 1,297          | 1,119          | 829            | 683            | 490            | 266           | 150           | Orkney                 |
| Shetland               | 22,000           | 1,210          | 1,395          | 1,615          | 1,376          | 1,015          | 1,238          | 1,481          | 1,625          | 1,775          | 1,528          | 1,576          | 1,543          | 1,297          | 995            | 769            | 629            | 523            | 265           | 145           | Shetland               |
| Tayside                | 389,707          | 19,843         | 21,229         | 23,638         | 24,815         | 24,402         | 20,370         | 22,323         | 26,841         | 29,896         | 27,605         | 25,561         | 27,836         | 22,452         | 20,650         | 18,200         | 14,816         | 10,920         | 5,259         | 3,051         | Tayside                |
| Western Isles          | 26,370           | 1,254          | 1,493          | 1,644          | 1,570          | 1,032          | 1,243          | 1,422          | 1,910          | 1,945          | 1,923          | 1,870          | 2,060          | 1,654          | 1,510          | 1,305          | 1,035          | 846            | 396           | 258           | Western Isles          |

**Table 3 (continued)**

**MALES**

| Area                   | Age group        |                |                |                |                |                |                |                |                |                |                |                |                |                |                |               |               |               |               | Area         |                        |
|------------------------|------------------|----------------|----------------|----------------|----------------|----------------|----------------|----------------|----------------|----------------|----------------|----------------|----------------|----------------|----------------|---------------|---------------|---------------|---------------|--------------|------------------------|
|                        | All Ages         | 0 - 4          | 5 - 9          | 10 - 14        | 15 - 19        | 20 - 24        | 25 - 29        | 30 - 34        | 35 - 39        | 40 - 44        | 45 - 49        | 50 - 54        | 55 - 59        | 60 - 64        | 65 - 69        | 70 - 74       | 75 - 79       | 80 - 84       | 85 - 89       |              | 90 & over              |
| <b>SCOTLAND</b>        | <b>2,456,109</b> | <b>135,541</b> | <b>146,258</b> | <b>160,962</b> | <b>167,926</b> | <b>167,139</b> | <b>149,480</b> | <b>159,418</b> | <b>187,175</b> | <b>195,029</b> | <b>180,366</b> | <b>162,923</b> | <b>167,535</b> | <b>131,064</b> | <b>114,503</b> | <b>93,679</b> | <b>68,789</b> | <b>42,992</b> | <b>17,853</b> | <b>7,477</b> |                        |
| <b>Council areas</b>   |                  |                |                |                |                |                |                |                |                |                |                |                |                |                |                |               |               |               |               |              | <b>Council areas</b>   |
| Aberdeen City          | 99,671           | 4,843          | 5,000          | 5,540          | 6,143          | 8,398          | 8,716          | 7,483          | 7,600          | 7,487          | 7,380          | 6,749          | 6,567          | 4,508          | 4,096          | 3,693         | 2,732         | 1,666         | 776           | 294          | Aberdeen City          |
| Aberdeenshire          | 116,480          | 6,542          | 7,614          | 8,199          | 7,791          | 5,974          | 5,071          | 6,785          | 9,224          | 9,854          | 9,437          | 8,702          | 8,986          | 6,458          | 5,458          | 4,167         | 3,012         | 1,999         | 814           | 393          | Aberdeenshire          |
| Angus                  | 52,733           | 2,874          | 3,186          | 3,568          | 3,351          | 2,778          | 2,396          | 3,026          | 3,591          | 4,186          | 3,885          | 3,739          | 4,123          | 3,269          | 2,837          | 2,350         | 1,761         | 1,084         | 509           | 220          | Angus                  |
| Argyll & Bute          | 44,827           | 2,096          | 2,567          | 2,909          | 2,899          | 2,524          | 2,065          | 2,468          | 3,208          | 3,466          | 3,339          | 3,115          | 3,404          | 3,112          | 2,596          | 2,063         | 1,486         | 923           | 398           | 189          | Argyll & Bute          |
| Clackmannanshire       | 23,498           | 1,338          | 1,457          | 1,638          | 1,675          | 1,378          | 1,207          | 1,408          | 1,893          | 1,929          | 1,689          | 1,584          | 1,780          | 1,349          | 1,101          | 877           | 635           | 357           | 160           | 43           | Clackmannanshire       |
| Dumfries & Galloway    | 71,728           | 3,559          | 4,099          | 4,702          | 4,574          | 3,317          | 2,966          | 3,712          | 4,907          | 5,685          | 5,159          | 5,079          | 4,874          | 4,343          | 3,595          | 2,700         | 1,643         | 683           | 280           | 163          | Dumfries & Galloway    |
| Dundee City            | 67,418           | 3,759          | 3,695          | 4,051          | 5,079          | 6,226          | 4,868          | 3,848          | 4,270          | 4,691          | 4,563          | 4,068          | 4,296          | 3,559          | 3,327          | 2,742         | 2,115         | 1,484         | 529           | 248          | Dundee City            |
| East Ayrshire          | 57,550           | 3,138          | 3,413          | 4,023          | 4,162          | 3,299          | 2,992          | 3,683          | 4,456          | 4,585          | 4,083          | 3,881          | 4,210          | 3,280          | 2,850          | 2,314         | 1,609         | 1,003         | 403           | 166          | East Ayrshire          |
| East Dunbartonshire    | 51,114           | 2,648          | 3,319          | 3,803          | 3,760          | 3,330          | 2,465          | 2,205          | 3,385          | 4,172          | 4,173          | 3,583          | 3,661          | 2,823          | 2,557          | 2,191         | 1,539         | 948           | 397           | 155          | East Dunbartonshire    |
| East Lothian           | 44,044           | 2,544          | 2,982          | 3,188          | 2,948          | 2,059          | 1,685          | 2,551          | 3,501          | 3,738          | 3,445          | 3,000          | 3,059          | 2,517          | 2,133          | 1,848         | 1,419         | 890           | 364           | 173          | East Lothian           |
| East Renfrewshire      | 42,697           | 2,522          | 3,057          | 3,262          | 3,199          | 2,583          | 1,797          | 1,952          | 2,943          | 3,589          | 3,650          | 2,931          | 2,954          | 2,193          | 1,978          | 1,654         | 1,207         | 780           | 321           | 125          | East Renfrewshire      |
| Edinburgh, City of     | 220,094          | 11,064         | 11,091         | 11,976         | 14,011         | 21,061         | 20,530         | 18,403         | 17,588         | 16,635         | 14,941         | 13,054         | 12,869         | 9,285          | 8,332          | 7,273         | 5,643         | 3,895         | 1,691         | 752          | Edinburgh, City of     |
| Eilean Siar            | 12,970           | 602            | 763            | 845            | 856            | 553            | 618            | 741            | 933            | 970            | 994            | 969            | 1,095          | 828            | 722            | 613           | 430           | 292           | 101           | 45           | Eilean Siar            |
| Falkirk                | 72,132           | 4,299          | 4,527          | 4,809          | 4,795          | 4,225          | 4,175          | 5,052          | 5,835          | 5,909          | 5,248          | 4,578          | 4,978          | 3,869          | 3,369          | 2,675         | 1,902         | 1,210         | 473           | 204          | Falkirk                |
| Fife                   | 171,798          | 9,636          | 10,300         | 11,429         | 12,171         | 11,419         | 9,250          | 10,541         | 13,286         | 13,420         | 12,476         | 11,317         | 12,195         | 9,745          | 8,106          | 6,615         | 4,967         | 3,078         | 1,309         | 538          | Fife                   |
| Glasgow City           | 276,883          | 15,654         | 15,013         | 16,206         | 19,913         | 25,658         | 24,561         | 22,729         | 21,765         | 21,275         | 18,887         | 16,157         | 14,703         | 11,622         | 10,618         | 9,037         | 6,719         | 4,081         | 1,580         | 705          | Glasgow City           |
| Highland               | 104,423          | 5,614          | 6,354          | 6,943          | 6,711          | 5,250          | 5,247          | 5,973          | 7,309          | 8,326          | 8,008          | 7,854          | 8,232          | 6,581          | 5,378          | 4,333         | 3,206         | 1,991         | 788           | 325          | Highland               |
| Inverclyde             | 39,139           | 2,166          | 2,413          | 2,627          | 2,842          | 2,576          | 2,172          | 2,296          | 2,739          | 3,311          | 2,972          | 2,651          | 2,677          | 2,169          | 1,855          | 1,529         | 1,093         | 679           | 259           | 113          | Inverclyde             |
| Midlothian             | 37,562           | 2,228          | 2,406          | 2,733          | 2,684          | 2,104          | 1,646          | 2,151          | 2,904          | 2,936          | 2,862          | 2,607          | 2,827          | 2,147          | 1,822          | 1,440         | 1,094         | 616           | 250           | 105          | Midlothian             |
| Moray                  | 44,031           | 2,232          | 2,738          | 3,031          | 2,979          | 2,545          | 2,386          | 2,890          | 3,632          | 3,571          | 3,162          | 2,877          | 3,007          | 2,425          | 2,176          | 1,770         | 1,336         | 804           | 344           | 126          | Moray                  |
| North Ayrshire         | 64,293           | 3,607          | 3,889          | 4,663          | 4,656          | 3,836          | 3,124          | 3,660          | 4,618          | 4,938          | 4,626          | 4,376          | 4,745          | 3,812          | 3,453          | 2,668         | 1,808         | 1,144         | 477           | 193          | North Ayrshire         |
| North Lanarkshire      | 155,270          | 9,702          | 10,126         | 10,769         | 10,791         | 10,710         | 9,318          | 10,558         | 12,665         | 12,532         | 11,117         | 9,898          | 9,930          | 7,889          | 6,818          | 5,421         | 3,764         | 2,115         | 837           | 310          | North Lanarkshire      |
| Orkney Islands         | 9,641            | 428            | 617            | 648            | 636            | 438            | 421            | 483            | 782            | 812            | 725            | 737            | 738            | 623            | 547            | 391           | 308           | 201           | 63            | 43           | Orkney Islands         |
| Perth & Kinross        | 67,083           | 3,543          | 3,965          | 4,509          | 4,219          | 3,578          | 3,660          | 4,759          | 5,357          | 4,893          | 4,692          | 5,219          | 4,061          | 3,586          | 3,105          | 2,321         | 1,517         | 641           | 321           | 131          | Perth & Kinross        |
| Renfrewshire           | 81,183           | 4,598          | 4,916          | 5,399          | 5,616          | 5,302          | 4,555          | 4,816          | 6,384          | 6,880          | 6,176          | 5,364          | 5,504          | 4,466          | 3,765          | 3,079         | 2,264         | 1,299         | 597           | 203          | Renfrewshire           |
| Scottish Borders       | 53,074           | 2,905          | 3,169          | 3,538          | 3,188          | 2,250          | 2,163          | 2,857          | 4,110          | 4,398          | 4,033          | 3,803          | 4,121          | 3,318          | 3,008          | 2,381         | 1,896         | 1,205         | 534           | 197          | Scottish Borders       |
| Shetland Islands       | 11,061           | 641            | 696            | 842            | 718            | 564            | 636            | 737            | 806            | 911            | 771            | 802            | 854            | 648            | 510            | 361           | 258           | 192           | 80            | 34           | Shetland Islands       |
| South Ayrshire         | 53,278           | 2,638          | 2,971          | 3,371          | 3,504          | 3,017          | 2,381          | 3,065          | 3,592          | 4,159          | 3,997          | 3,816          | 4,073          | 3,343          | 3,030          | 2,525         | 1,812         | 1,256         | 524           | 204          | South Ayrshire         |
| South Lanarkshire      | 146,261          | 8,201          | 9,103          | 10,059         | 10,130         | 9,577          | 9,208          | 11,263         | 11,752         | 11,328         | 10,075         | 9,708          | 7,786          | 6,847          | 5,416          | 3,926         | 2,323         | 971           | 386           | 134          | South Lanarkshire      |
| Stirling               | 41,521           | 2,391          | 2,694          | 2,868          | 3,201          | 2,958          | 1,790          | 2,257          | 2,993          | 3,294          | 3,091          | 2,767          | 3,033          | 2,262          | 2,041          | 1,604         | 1,066         | 743           | 334           | 134          | Stirling               |
| West Dunbartonshire    | 43,294           | 2,377          | 2,664          | 3,032          | 3,208          | 3,117          | 2,398          | 2,618          | 3,261          | 3,473          | 3,319          | 2,971          | 2,918          | 2,246          | 1,877          | 1,583         | 1,139         | 694           | 290           | 109          | West Dunbartonshire    |
| West Lothian           | 79,358           | 5,152          | 5,454          | 5,782          | 5,516          | 4,535          | 4,542          | 5,602          | 6,973          | 6,788          | 5,937          | 5,127          | 5,218          | 3,997          | 3,367          | 2,366         | 1,622         | 880           | 356           | 144          | West Lothian           |
| <b>NHS Board areas</b> |                  |                |                |                |                |                |                |                |                |                |                |                |                |                |                |               |               |               |               |              | <b>NHS Board areas</b> |
| Argyll & Clyde         | 199,084          | 10,650         | 11,990         | 13,288         | 13,928         | 12,704         | 10,544         | 11,548         | 14,942         | 16,528         | 15,254         | 13,514         | 14,013         | 11,508         | 9,741          | 7,887         | 5,653         | 3,362         | 1,447         | 583          | Argyll & Clyde         |
| Ayrshire & Arran       | 175,121          | 9,383          | 10,273         | 12,057         | 12,322         | 10,152         | 8,497          | 10,408         | 12,666         | 13,682         | 12,706         | 12,073         | 13,028         | 10,435         | 9,333          | 7,507         | 5,229         | 3,403         | 1,404         | 563          | Ayrshire & Arran       |
| Borders                | 53,073           | 2,905          | 3,169          | 3,538          | 3,188          | 2,248          | 2,163          | 2,857          | 4,110          | 4,398          | 4,033          | 3,803          | 4,121          | 3,318          | 3,008          | 2,381         | 1,896         | 1,206         | 534           | 197          | Borders                |
| Dumfries & Galloway    | 71,728           | 3,559          | 4,099          | 4,702          | 4,574          | 3,317          | 2,966          | 3,712          | 4,907          | 5,685          | 5,159          | 5,079          | 4,874          | 4,343          | 3,595          | 2,700         | 1,643         | 683           | 280           | 163          | Dumfries & Galloway    |
| Fife                   | 171,762          | 9,634          | 10,297         | 11,425         | 12,169         | 11,417         | 9,250          | 10,540         | 13,285         | 13,415         | 12,475         | 11,314         | 12,192         | 9,742          | 8,104          | 6,613         | 4,966         | 3,078         | 1,308         | 538          | Fife                   |
| Forth Valley           | 136,985          | 8022           | 8679           | 9307           | 9667           | 8550           | 7162           | 8706           | 10706          | 11117          | 10021          | 8916           | 9777           | 7470           | 6495           | 5149          | 3593          | 2308          | 965           | 375          | Forth Valley           |
| Grampian               | 260,182          | 13,617         | 15,352         | 16,770         | 16,913         | 16,917         | 16,173         | 17,158         | 20,456         | 20,912         | 19,979         | 18,328         | 18,560         | 13,391         | 11,730         | 9,630         | 7,080         | 4,469         | 1,934         | 813          | Grampian               |
| Greater Glasgow        | 414,276          | 23,434         | 24,116         | 26,197         | 29,816         | 34,643         | 31,517         | 29,779         | 31,430         | 32,262         | 29,916         | 25,707         | 24,109         | 18,893         | 17,020         | 14,459        | 10,672        | 6,580         | 2,629         | 1,097        | Greater Glasgow        |
| Highland               | 104,423          | 5,614          | 6,354          | 6,943          | 6,711          | 5,250          | 5,247          | 5,973          | 7,309          | 8,326          | 8,008          | 7,854          | 8,232          | 6,581          | 5,378          | 4,333         | 3,206         | 1,991         | 788           | 325          | Highland               |
| Lanarkshire            | 267,499          | 15,899         | 17,075         | 18,594         | 18,615         | 18,014         | 15,455         | 17,536         | 21,268         | 21,689         | 19,807         | 17,549         | 17,353         | 13,917         | 12,166         | 9,636         | 6,821         | 3,905         | 1,577         | 623          | Lanarkshire            |
| Lothian                | 381,065          | 20,976         | 21,929         | 23,678         | 25,164         | 29,790         | 28,430         | 28,705         | 30,957         | 30,084         | 27,176         | 23,778         | 23,972         | 17,946         | 15,657         | 12,928        | 9,781         | 6,281         | 2,660         | 1,173        | Lothian                |
| Orkney                 | 9,641            | 428            | 617            | 648            | 636            | 438            | 421            | 483            | 782            | 812            | 725            | 737            | 738            | 623            | 547            | 391           | 308           | 201           | 63            | 43           | Orkney                 |
| Shetland               | 11,061           | 641            | 696            | 842            | 718            | 564            | 636            | 737            | 806            | 911            | 771            | 802            | 854            | 648            | 510            | 361           | 258           | 192           | 80            | 34           | Shetland               |
| Tayside                | 187,239          | 10,177         | 10,849         | 12,128         | 12,649         | 12,582         | 10,401         | 10,535         | 12,618         | 14,238         | 13,342         | 12,500         | 13,640         | 10,890         | 9,749          | 8,196         | 6,196         | 4,081         | 1,680         | 788          | Tayside                |
| Western Isles          | 12,970           | 602            | 763            | 845            | 856            | 553            | 618            | 741            | 933            | 970            | 994            | 969            | 1,095          | 828            | 722            | 613           | 430           | 292           |               |              |                        |

**Table 3 (continued)**

| Area                   | Age group |         |         |         |         |         |         |         |         |         |         |         |         |         |         |         |         |         |         | Area   |                        |
|------------------------|-----------|---------|---------|---------|---------|---------|---------|---------|---------|---------|---------|---------|---------|---------|---------|---------|---------|---------|---------|--------|------------------------|
|                        | All Ages  | 0 - 4   | 5 - 9   | 10 - 14 | 15 - 19 | 20 - 24 | 25 - 29 | 30 - 34 | 35 - 39 | 40 - 44 | 45 - 49 | 50 - 54 | 55 - 59 | 60 - 64 | 65 - 69 | 70 - 74 | 75 - 79 | 80 - 84 | 85 - 89 |        | 90 & over              |
|                        | 2,638,691 | 129,659 | 138,514 | 154,157 | 159,347 | 164,408 | 149,237 | 171,218 | 201,996 | 209,485 | 189,987 | 168,226 | 172,797 | 141,859 | 130,840 | 117,675 | 98,599  | 75,369  | 40,752  | 24,566 | <b>SCOTLAND</b>        |
| <b>Council areas</b>   |           |         |         |         |         |         |         |         |         |         |         |         |         |         |         |         |         |         |         |        | <b>Council areas</b>   |
| Aberdeen City          | 102,699   | 4,653   | 4,531   | 5,283   | 6,670   | 8,643   | 6,952   | 6,927   | 7,369   | 7,645   | 7,420   | 6,341   | 6,417   | 4,817   | 4,751   | 4,601   | 4,002   | 3,149   | 1,569   | 959    | Aberdeen City          |
| Aberdeenshire          | 118,960   | 6,221   | 6,938   | 7,952   | 7,232   | 5,025   | 5,085   | 7,795   | 9,614   | 10,038  | 9,263   | 8,698   | 8,604   | 6,423   | 5,521   | 4,681   | 3,893   | 3,054   | 1,759   | 1,164  | Aberdeenshire          |
| Angus                  | 56,437    | 2,793   | 3,048   | 3,318   | 3,055   | 2,460   | 2,415   | 3,358   | 4,053   | 4,443   | 4,135   | 3,854   | 4,302   | 3,460   | 3,116   | 2,802   | 2,374   | 1,826   | 971     | 654    | Angus                  |
| Argyll & Bute          | 46,043    | 1,980   | 2,522   | 2,836   | 2,558   | 1,638   | 1,658   | 2,443   | 3,259   | 3,517   | 3,364   | 3,210   | 3,761   | 3,002   | 2,842   | 2,436   | 2,003   | 1,554   | 860     | 600    | Argyll & Bute          |
| Clackmannanshire       | 25,132    | 1,246   | 1,437   | 1,671   | 1,581   | 1,285   | 1,328   | 1,573   | 2,022   | 2,016   | 1,808   | 1,697   | 1,806   | 1,454   | 1,244   | 946     | 829     | 686     | 326     | 177    | Clackmannanshire       |
| Dumfries & Galloway    | 76,612    | 3,354   | 3,901   | 4,625   | 4,073   | 3,043   | 3,211   | 4,024   | 5,338   | 6,063   | 5,597   | 5,235   | 5,814   | 5,282   | 4,620   | 4,058   | 3,537   | 2,585   | 1,398   | 854    | Dumfries & Galloway    |
| Dundee City            | 74,752    | 3,470   | 3,526   | 3,887   | 5,296   | 6,396   | 4,635   | 4,318   | 4,974   | 5,567   | 4,985   | 4,213   | 4,621   | 3,661   | 3,807   | 3,686   | 3,116   | 2,552   | 1,264   | 778    | Dundee City            |
| East Ayrshire          | 61,850    | 3,105   | 3,161   | 3,922   | 3,833   | 3,286   | 3,066   | 3,840   | 4,887   | 4,952   | 4,429   | 3,938   | 4,366   | 3,601   | 3,216   | 2,911   | 2,238   | 1,680   | 905     | 514    | East Ayrshire          |
| East Dunbartonshire    | 54,846    | 2,443   | 3,054   | 3,536   | 3,335   | 2,890   | 2,191   | 2,686   | 3,927   | 4,747   | 4,536   | 3,834   | 3,900   | 3,252   | 2,967   | 2,595   | 2,135   | 1,611   | 776     | 431    | East Dunbartonshire    |
| East Lothian           | 47,756    | 2,502   | 2,917   | 3,081   | 2,604   | 1,935   | 1,864   | 2,914   | 3,924   | 4,014   | 3,579   | 3,142   | 3,220   | 2,678   | 2,431   | 2,186   | 1,931   | 1,511   | 817     | 506    | East Lothian           |
| East Renfrewshire      | 46,903    | 2,405   | 2,786   | 3,145   | 2,924   | 2,322   | 1,811   | 2,392   | 3,542   | 4,067   | 3,762   | 3,163   | 3,087   | 2,573   | 2,335   | 2,164   | 1,848   | 1,371   | 778     | 428    | East Renfrewshire      |
| Edinburgh, City of     | 237,736   | 10,183  | 10,412  | 11,097  | 14,176  | 23,727  | 20,426  | 18,728  | 17,836  | 17,515  | 15,536  | 13,244  | 13,659  | 10,136  | 9,832   | 9,501   | 8,552   | 6,930   | 3,788   | 2,458  | Edinburgh, City of     |
| Eilean Siar            | 13,400    | 652     | 730     | 799     | 714     | 479     | 625     | 681     | 977     | 975     | 929     | 901     | 965     | 826     | 788     | 692     | 605     | 554     | 295     | 213    | Eilean Siar            |
| Falkirk                | 77,018    | 4,068   | 4,158   | 4,657   | 4,379   | 4,261   | 4,406   | 5,474   | 6,297   | 6,173   | 5,347   | 4,939   | 5,103   | 4,195   | 3,854   | 3,256   | 2,690   | 2,050   | 1,905   | 575    | Falkirk                |
| Fife                   | 184,942   | 9,340   | 9,720   | 11,035  | 11,812  | 11,111  | 9,588   | 11,354  | 14,073  | 14,261  | 13,019  | 11,754  | 12,873  | 10,387  | 9,221   | 7,990   | 6,970   | 5,526   | 2,991   | 1,917  | Fife                   |
| Glasgow City           | 301,907   | 14,913  | 14,290  | 15,695  | 19,169  | 26,976  | 24,177  | 22,844  | 23,217  | 23,357  | 20,331  | 16,139  | 14,914  | 12,876  | 13,253  | 13,415  | 11,009  | 8,132   | 4,579   | 2,621  | Glasgow City           |
| Highland               | 109,167   | 5,343   | 5,827   | 6,752   | 5,808   | 4,443   | 5,053   | 6,418   | 8,081   | 8,885   | 8,245   | 7,998   | 8,079   | 6,776   | 5,910   | 5,056   | 4,304   | 3,299   | 1,751   | 1,139  | Highland               |
| Inverclyde             | 42,991    | 2,033   | 2,224   | 2,520   | 2,668   | 2,511   | 2,148   | 2,465   | 3,281   | 3,483   | 3,209   | 2,776   | 2,799   | 2,366   | 2,272   | 2,060   | 1,710   | 1,284   | 746     | 436    | Inverclyde             |
| Midlothian             | 41,628    | 2,134   | 2,494   | 2,619   | 2,584   | 2,044   | 1,953   | 2,529   | 3,300   | 3,479   | 3,169   | 2,870   | 3,034   | 2,269   | 2,048   | 1,792   | 1,388   | 1,073   | 580     | 336    | Midlothian             |
| Moray                  | 44,089    | 2,153   | 2,545   | 2,811   | 2,595   | 1,966   | 1,993   | 2,833   | 3,419   | 3,448   | 3,083   | 2,935   | 3,083   | 2,636   | 2,304   | 2,206   | 1,699   | 1,295   | 727     | 358    | Moray                  |
| North Ayrshire         | 71,537    | 3,523   | 3,789   | 4,374   | 4,344   | 3,827   | 3,575   | 4,273   | 5,365   | 5,594   | 5,192   | 4,683   | 5,052   | 4,286   | 3,757   | 3,388   | 2,722   | 1,989   | 1,118   | 686    | North Ayrshire         |
| North Lanarkshire      | 168,150   | 9,303   | 9,713   | 10,117  | 10,434  | 10,370  | 9,853   | 11,557  | 13,713  | 13,548  | 12,195  | 10,619  | 10,418  | 8,791   | 8,260   | 6,846   | 5,436   | 3,928   | 1,962   | 1,087  | North Lanarkshire      |
| Orkney Islands         | 9,949     | 452     | 504     | 703     | 579     | 370     | 425     | 591     | 740     | 764     | 746     | 705     | 712     | 674     | 572     | 438     | 375     | 289     | 203     | 107    | Orkney Islands         |
| Perth & Kinross        | 71,317    | 3,406   | 3,809   | 4,304   | 3,818   | 2,969   | 2,916   | 4,110   | 5,192   | 5,645   | 5,142   | 4,995   | 5,267   | 4,443   | 3,980   | 3,515   | 3,131   | 2,464   | 1,348   | 863    | Perth & Kinross        |
| Renfrewshire           | 88,817    | 4,531   | 4,669   | 5,201   | 5,318   | 5,072   | 4,681   | 5,587   | 7,201   | 7,548   | 6,533   | 5,805   | 5,829   | 4,904   | 4,593   | 3,985   | 3,163   | 2,259   | 1,227   | 711    | Renfrewshire           |
| Scottish Borders       | 56,656    | 2,727   | 3,099   | 3,452   | 2,964   | 2,285   | 2,219   | 3,263   | 4,259   | 4,520   | 4,316   | 3,785   | 4,275   | 3,534   | 3,223   | 2,863   | 2,363   | 1,876   | 1,013   | 620    | Scottish Borders       |
| Shetland Islands       | 10,939    | 569     | 699     | 773     | 658     | 451     | 602     | 744     | 819     | 864     | 757     | 774     | 689     | 649     | 485     | 408     | 371     | 331     | 185     | 111    | Shetland Islands       |
| South Ayrshire         | 58,502    | 2,512   | 2,872   | 3,332   | 3,337   | 2,889   | 2,497   | 3,163   | 4,023   | 4,556   | 4,326   | 4,003   | 4,260   | 3,718   | 3,364   | 3,094   | 2,588   | 2,060   | 1,210   | 698    | South Ayrshire         |
| South Lanarkshire      | 160,019   | 8,093   | 8,742   | 9,654   | 9,314   | 9,215   | 8,419   | 10,369  | 12,409  | 13,108  | 12,197  | 10,595  | 10,416  | 8,727   | 8,066   | 7,071   | 5,963   | 4,187   | 2,215   | 1,259  | South Lanarkshire      |
| Stirling               | 45,409    | 2,250   | 2,547   | 2,804   | 3,174   | 2,874   | 2,178   | 2,652   | 3,564   | 3,636   | 3,035   | 2,934   | 3,028   | 2,507   | 2,269   | 1,927   | 1,629   | 1,295   | 678     | 428    | Stirling               |
| West Dunbartonshire    | 48,106    | 2,279   | 2,485   | 2,796   | 3,069   | 3,122   | 2,608   | 2,927   | 3,759   | 3,863   | 3,530   | 3,136   | 3,042   | 2,540   | 2,324   | 2,205   | 1,861   | 1,348   | 795     | 417    | West Dunbartonshire    |
| West Lothian           | 84,422    | 5,023   | 5,365   | 5,406   | 5,272   | 4,523   | 4,679   | 6,386   | 7,562   | 7,194   | 6,272   | 5,378   | 5,402   | 4,416   | 3,615   | 2,901   | 2,164   | 1,575   | 828     | 461    | West Lothian           |
| <b>NHS Board areas</b> |           |         |         |         |         |         |         |         |         |         |         |         |         |         |         |         |         |         |         |        | <b>NHS Board areas</b> |
| Argyll & Clyde         | 214,938   | 10,323  | 11,430  | 12,826  | 12,937  | 11,491  | 10,340  | 12,633  | 16,700  | 17,603  | 15,946  | 14,325  | 14,826  | 12,254  | 11,578  | 10,148  | 8,191   | 5,981   | 3,353   | 2,053  | Argyll & Clyde         |
| Ayrshire & Arran       | 191,889   | 9,140   | 9,822   | 11,628  | 11,514  | 10,002  | 9,138   | 11,276  | 14,275  | 15,102  | 13,947  | 12,624  | 13,678  | 11,605  | 10,337  | 9,393   | 7,548   | 5,729   | 3,233   | 1,898  | Ayrshire & Arran       |
| Borders                | 56,657    | 2,727   | 3,099   | 3,452   | 2,964   | 2,284   | 2,219   | 3,263   | 4,259   | 4,520   | 4,316   | 3,785   | 4,276   | 3,534   | 3,223   | 2,863   | 2,363   | 1,877   | 1,013   | 620    | Borders                |
| Dumfries & Galloway    | 76,612    | 3,354   | 3,901   | 4,625   | 4,073   | 3,043   | 3,211   | 4,024   | 5,338   | 6,063   | 5,597   | 5,235   | 5,814   | 5,282   | 4,620   | 4,058   | 3,537   | 2,585   | 1,398   | 854    | Dumfries & Galloway    |
| Fife                   | 184,902   | 9,340   | 9,717   | 11,033  | 11,809  | 11,109  | 9,587   | 11,353  | 14,065  | 14,258  | 13,017  | 11,752  | 12,866  | 10,385  | 9,220   | 7,988   | 6,970   | 5,525   | 2,991   | 1,917  | Fife                   |
| Forth Valley           | 147,394   | 7,561   | 8,134   | 9,122   | 9,126   | 8,422   | 7,905   | 9,692   | 11,871  | 11,819  | 10,169  | 9,553   | 9,922   | 8,150   | 7,352   | 6,121   | 5,139   | 4,071   | 2,082   | 1,183  | Forth Valley           |
| Grampian               | 265,748   | 13,027  | 14,014  | 16,046  | 16,497  | 15,634  | 14,030  | 17,555  | 20,402  | 21,131  | 19,766  | 17,974  | 18,104  | 13,876  | 12,576  | 11,488  | 9,594   | 7,498   | 4,055   | 2,481  | Grampian               |
| Greater Glasgow        | 453,511   | 22,350  | 22,662  | 25,133  | 28,312  | 35,290  | 31,179  | 31,458  | 34,455  | 36,133  | 32,268  | 26,291  | 25,001  | 21,186  | 20,895  | 20,383  | 16,970  | 12,699  | 6,962   | 3,884  | Greater Glasgow        |
| Highland               | 109,167   | 5,343   | 5,827   | 6,752   | 5,808   | 4,443   | 5,053   | 6,418   | 8,081   | 8,885   | 8,245   | 7,998   | 8,079   | 6,776   | 5,910   | 5,056   | 4,304   | 3,299   | 1,751   | 1,139  | Highland               |
| Lanarkshire            | 289,589   | 15,312  | 16,419  | 17,555  | 17,541  | 17,318  | 16,023  | 19,193  | 23,178  | 23,530  | 21,472  | 18,677  | 18,355  | 15,605  | 14,459  | 12,255  | 9,974   | 7,003   | 3,638   | 2,082  | Lanarkshire            |
| Lothian                | 411,528   | 19,843  | 21,176  | 22,200  | 24,649  | 32,252  | 28,931  | 30,549  | 32,613  | 32,180  | 28,549  | 24,571  | 25,314  | 19,495  | 17,924  | 16,380  | 14,038  | 11,089  | 6,014   | 3,761  | Lothian                |
| Orkney                 | 9,949     | 452     | 504     | 703     | 579     | 370     | 425     | 591     | 740     | 764     | 746     | 705     | 712     | 674     | 572     | 438     | 375     | 289     | 203     | 107    | Orkney                 |
| Shetland               | 10,939    | 569     | 699     | 773     | 658     | 451     | 602     | 744     | 819     | 864     | 757     | 774     | 689     | 649     | 485     | 408     | 371     | 331     | 185     | 111    | Shetland               |
| Tayside                | 202,468   | 9,666   | 10,380  | 11,510  | 12,166  | 11,820  | 9,969   | 11,788  | 14,223  | 15,658  | 14,263  | 13,061  | 14,196  | 11,562  | 10,901  | 10,004  | 8,620   | 6,839   | 3,579   | 2,263  | Tayside                |
| Western Isles          | 13,400    | 652     | 730     | 799     | 714     | 479     | 625     | 681     | 977     | 975     | 929     | 901     | 965     | 826     | 788     | 692     | 605     |         |         |        |                        |

**Table 4 Components of population change by administrative area: 2004-2005**

|                        | Estimated        | Births        | Deaths        | Natural       | Estimated <sup>1</sup> | Other <sup>2</sup> | Estimated        | Population change |            |
|------------------------|------------------|---------------|---------------|---------------|------------------------|--------------------|------------------|-------------------|------------|
|                        | population       |               |               |               | net civilian           |                    | population       | Number            | %          |
|                        | 30 June 2004     |               |               | change        | migration              | changes            | 30 June 2005     |                   |            |
| <b>SCOTLAND</b>        | <b>5,078,400</b> | <b>54,259</b> | <b>56,538</b> | <b>-2,279</b> | <b>19,296</b>          | <b>-617</b>        | <b>5,094,800</b> | <b>16,400</b>     | <b>0.3</b> |
| <b>Council areas</b>   |                  |               |               |               |                        |                    |                  |                   |            |
| Aberdeen City          | 203,450          | 2,117         | 2,175         | -58           | -1,039                 | 17                 | 202,370          | -1,080            | -0.5       |
| Aberdeenshire          | 232,850          | 2,442         | 2,134         | 308           | 2,525                  | -243               | 235,440          | 2,590             | 1.1        |
| Angus                  | 108,560          | 1,081         | 1,338         | -257          | 871                    | -4                 | 109,170          | 610               | 0.6        |
| Argyll & Bute          | 91,190           | 759           | 1,143         | -384          | 264                    | -200               | 90,870           | -320              | -0.4       |
| Clackmannanshire       | 48,240           | 519           | 516           | 3             | 502                    | -115               | 48,630           | 390               | 0.8        |
| Dumfries & Galloway    | 147,930          | 1,418         | 1,868         | -450          | 864                    | -4                 | 148,340          | 410               | 0.3        |
| Dundee City            | 141,870          | 1,615         | 1,759         | -144          | 444                    | 0                  | 142,170          | 300               | 0.2        |
| East Ayrshire          | 119,720          | 1,257         | 1,423         | -166          | -182                   | 28                 | 119,400          | -320              | -0.3       |
| East Dunbartonshire    | 106,550          | 902           | 974           | -72           | -514                   | -4                 | 105,960          | -590              | -0.6       |
| East Lothian           | 91,580           | 983           | 1,036         | -53           | 273                    | 0                  | 91,800           | 220               | 0.2        |
| East Renfrewshire      | 89,610           | 930           | 856           | 74            | -84                    | 0                  | 89,600           | -10               | 0.0        |
| Edinburgh, City of     | 453,670          | 4,564         | 4,477         | 87            | 4,103                  | -30                | 457,830          | 4,160             | 0.9        |
| Eilean Siar            | 26,260           | 220           | 355           | -135          | 245                    | 0                  | 26,370           | 110               | 0.4        |
| Falkirk                | 147,460          | 1,742         | 1,579         | 163           | 1,511                  | 16                 | 149,150          | 1,690             | 1.1        |
| Fife                   | 354,600          | 3,799         | 3,923         | -124          | 2,164                  | 100                | 356,740          | 2,140             | 0.6        |
| Glasgow City           | 577,670          | 6,783         | 7,289         | -506          | 1,417                  | 209                | 578,790          | 1,120             | 0.2        |
| Highland               | 211,340          | 2,175         | 2,245         | -70           | 2,323                  | -3                 | 213,590          | 2,250             | 1.1        |
| Inverclyde             | 82,430           | 917           | 1,048         | -131          | -177                   | 8                  | 82,130           | -300              | -0.4       |
| Midlothian             | 79,610           | 852           | 839           | 13            | -433                   | 0                  | 79,190           | -420              | -0.5       |
| Moray                  | 87,720           | 877           | 982           | -105          | 705                    | -200               | 88,120           | 400               | 0.5        |
| North Ayrshire         | 136,020          | 1,357         | 1,583         | -226          | 36                     | 0                  | 135,830          | -190              | -0.1       |
| North Lanarkshire      | 322,790          | 3,903         | 3,423         | 480           | 155                    | -5                 | 323,420          | 630               | 0.2        |
| Orkney Islands         | 19,500           | 194           | 207           | -13           | 103                    | 0                  | 19,590           | 90                | 0.5        |
| Perth & Kinross        | 137,520          | 1,340         | 1,598         | -258          | 1,332                  | -194               | 138,400          | 880               | 0.6        |
| Renfrewshire           | 170,610          | 1,898         | 2,024         | -126          | -484                   | 0                  | 170,000          | -610              | -0.4       |
| Scottish Borders       | 109,270          | 1,056         | 1,308         | -252          | 712                    | 0                  | 109,730          | 460               | 0.4        |
| Shetland Islands       | 21,940           | 223           | 195           | 28            | 32                     | 0                  | 22,000           | 60                | 0.3        |
| South Ayrshire         | 111,850          | 1,038         | 1,381         | -343          | 273                    | 0                  | 111,780          | -70               | -0.1       |
| South Lanarkshire      | 305,410          | 3,304         | 3,415         | -111          | 981                    | 0                  | 306,280          | 870               | 0.3        |
| Stirling               | 86,370           | 919           | 843           | 76            | 477                    | 7                  | 86,930           | 560               | 0.6        |
| West Dunbartonshire    | 91,970           | 988           | 1,153         | -165          | -405                   | 0                  | 91,400           | -570              | -0.6       |
| West Lothian           | 162,840          | 2,087         | 1,449         | 638           | 302                    | 0                  | 163,780          | 940               | 0.6        |
| <b>NHS Board areas</b> |                  |               |               |               |                        |                    |                  |                   |            |
| Argyll & Clyde         | 415,658          | 4,362         | 5,018         | -656          | -788                   | -192               | 414,022          | -1,636            | -0.4       |
| Ayrshire & Arran       | 367,590          | 3,652         | 4,387         | -735          | 127                    | 28                 | 367,010          | -580              | -0.2       |
| Borders                | 109,270          | 1,056         | 1,306         | -250          | 710                    | 0                  | 109,730          | 460               | 0.4        |
| Dumfries & Galloway    | 147,930          | 1,418         | 1,868         | -450          | 864                    | -4                 | 148,340          | 410               | 0.3        |
| Fife                   | 354,519          | 3,799         | 3,923         | -124          | 2,169                  | 100                | 356,664          | 2,145             | 0.6        |
| Forth Valley           | 281,764          | 3,181         | 2,951         | 230           | 2,477                  | -92                | 284,379          | 2,615             | 0.9        |
| Grampian               | 524,020          | 5,436         | 5,291         | 145           | 2,191                  | -426               | 525,930          | 1,910             | 0.4        |
| Greater Glasgow        | 867,083          | 9,674         | 10,287        | -613          | 1,112                  | 205                | 867,787          | 704               | 0.1        |
| Highland               | 211,340          | 2,175         | 2,245         | -70           | 2,323                  | -3                 | 213,590          | 2,250             | 1.1        |
| Lanarkshire            | 556,114          | 6,353         | 6,023         | 330           | 649                    | -5                 | 557,088          | 974               | 0.2        |
| Lothian                | 787,504          | 8,482         | 7,802         | 680           | 4,439                  | -30                | 792,593          | 5,089             | 0.6        |
| Orkney                 | 19,500           | 194           | 207           | -13           | 103                    | 0                  | 19,590           | 90                | 0.5        |
| Shetland               | 21,940           | 223           | 195           | 28            | 32                     | 0                  | 22,000           | 60                | 0.3        |
| Tayside                | 387,908          | 4,034         | 4,680         | -646          | 2,643                  | -198               | 389,707          | 1,799             | 0.5        |
| Western Isles          | 26,260           | 220           | 355           | -135          | 245                    | 0                  | 26,370           | 110               | 0.4        |

<sup>1</sup> Includes movements to/from armed forces and an adjustment for a recurring unattributable population change based on the 2001 Census, which is assumed to be unmeasured migration. See the "Notes and Definitions" section for more information on unattributable population change.

<sup>2</sup> Includes changes in the number of prisoners and armed forces stationed in Scotland.

**Table 5 Components of population change by administrative area: 2001-2005**

|                        | Estimated        | Births         | Deaths         | Natural        | Estimated <sup>1</sup> | Other <sup>2</sup> | Estimated        | Population change |            |
|------------------------|------------------|----------------|----------------|----------------|------------------------|--------------------|------------------|-------------------|------------|
|                        | population       |                |                |                | net civilian           |                    | population       | Number            | %          |
|                        | 30 June 2001     |                |                | change         | migration              | changes            | 30 June 2005     |                   |            |
| <b>SCOTLAND</b>        | <b>5,064,200</b> | <b>210,866</b> | <b>229,751</b> | <b>-18,885</b> | <b>50,434</b>          | <b>-949</b>        | <b>5,094,800</b> | <b>30,600</b>     | <b>0.6</b> |
| <b>Council areas</b>   |                  |                |                |                |                        |                    |                  |                   |            |
| Aberdeen City          | 211,910          | 8,230          | 8,710          | -480           | -9,087                 | 27                 | 202,370          | -9,540            | -4.5       |
| Aberdeenshire          | 226,940          | 9,372          | 8,495          | 877            | 7,861                  | -238               | 235,440          | 8,500             | 3.7        |
| Angus                  | 108,370          | 4,259          | 5,377          | -1,118         | 2,335                  | -417               | 109,170          | 800               | 0.7        |
| Argyll & Bute          | 91,300           | 3,066          | 4,635          | -1,569         | 1,949                  | -810               | 90,870           | -430              | -0.5       |
| Clackmannanshire       | 48,070           | 1,982          | 2,045          | -63            | 700                    | -77                | 48,630           | 560               | 1.2        |
| Dumfries & Galloway    | 147,780          | 5,410          | 7,380          | -1,970         | 2,527                  | 3                  | 148,340          | 560               | 0.4        |
| Dundee City            | 145,460          | 6,100          | 7,289          | -1,189         | -2,101                 | 0                  | 142,170          | -3,290            | -2.3       |
| East Ayrshire          | 120,310          | 4,860          | 5,835          | -975           | 0                      | 65                 | 119,400          | -910              | -0.8       |
| East Dunbartonshire    | 108,250          | 3,728          | 3,965          | -237           | -2,080                 | 27                 | 105,960          | -2,290            | -2.1       |
| East Lothian           | 90,180           | 3,824          | 4,141          | -317           | 1,937                  | 0                  | 91,800           | 1,620             | 1.8        |
| East Renfrewshire      | 89,410           | 3,679          | 3,513          | 166            | 24                     | 0                  | 89,600           | 190               | 0.2        |
| Edinburgh, City of     | 449,020          | 18,149         | 18,151         | -2             | 8,901                  | -89                | 457,830          | 8,810             | 2.0        |
| Eilean Siar            | 26,450           | 940            | 1,552          | -612           | 532                    | 0                  | 26,370           | -80               | -0.3       |
| Falkirk                | 145,270          | 6,442          | 6,537          | -95            | 3,932                  | 43                 | 149,150          | 3,880             | 2.7        |
| Fife                   | 349,770          | 14,614         | 15,660         | -1,046         | 7,316                  | 700                | 356,740          | 6,970             | 2.0        |
| Glasgow City           | 578,710          | 26,323         | 29,980         | -3,657         | 3,643                  | 94                 | 578,790          | 80                | 0.0        |
| Highland               | 208,920          | 8,398          | 9,456          | -1,058         | 5,785                  | -57                | 213,590          | 4,670             | 2.2        |
| Inverclyde             | 84,150           | 3,384          | 4,415          | -1,031         | -1,045                 | 56                 | 82,130           | -2,020            | -2.4       |
| Midlothian             | 80,950           | 3,448          | 3,365          | 83             | -1,743                 | -100               | 79,190           | -1,760            | -2.2       |
| Moray                  | 87,000           | 3,421          | 3,826          | -405           | 1,675                  | -150               | 88,120           | 1,120             | 1.3        |
| North Ayrshire         | 135,820          | 5,519          | 6,468          | -949           | 959                    | 0                  | 135,830          | 10                | 0.0        |
| North Lanarkshire      | 321,180          | 15,269         | 13,865         | 1,404          | 708                    | 128                | 323,420          | 2,240             | 0.7        |
| Orkney Islands         | 19,220           | 705            | 853            | -148           | 518                    | 0                  | 19,590           | 370               | 1.9        |
| Perth & Kinross        | 134,950          | 5,153          | 6,423          | -1,270         | 4,844                  | -124               | 138,400          | 3,450             | 2.6        |
| Renfrewshire           | 172,850          | 7,292          | 8,184          | -892           | -1,958                 | 0                  | 170,000          | -2,850            | -1.6       |
| Scottish Borders       | 106,950          | 4,196          | 5,416          | -1,220         | 4,000                  | 0                  | 109,730          | 2,780             | 2.6        |
| Shetland Islands       | 21,960           | 922            | 848            | 74             | -34                    | 0                  | 22,000           | 40                | 0.2        |
| South Ayrshire         | 112,160          | 3,989          | 5,840          | -1,851         | 1,521                  | -50                | 111,780          | -380              | -0.3       |
| South Lanarkshire      | 302,340          | 12,714         | 13,427         | -713           | 4,653                  | 0                  | 306,280          | 3,940             | 1.3        |
| Stirling               | 86,200           | 3,485          | 3,569          | -84            | 794                    | 20                 | 86,930           | 730               | 0.8        |
| West Dunbartonshire    | 93,320           | 3,880          | 4,628          | -748           | -1,172                 | 0                  | 91,400           | -1,920            | -2.1       |
| West Lothian           | 159,030          | 8,113          | 5,903          | 2,210          | 2,540                  | 0                  | 163,780          | 4,750             | 3.0        |
| <b>NHS Board areas</b> |                  |                |                |                |                        |                    |                  |                   |            |
| Argyll & Clyde         | 420,700          | 16,721         | 20,542         | -3,821         | -2,103                 | -754               | 414,022          | -6,678            | -1.6       |
| Ayrshire & Arran       | 368,290          | 14,368         | 18,143         | -3,775         | 2,480                  | 15                 | 367,010          | -1,280            | -0.3       |
| Borders                | 106,950          | 4,195          | 5,414          | -1,219         | 3,999                  | 0                  | 109,730          | 2,780             | 2.6        |
| Dumfries & Galloway    | 147,780          | 5,410          | 7,380          | -1,970         | 2,527                  | 3                  | 148,340          | 560               | 0.4        |
| Fife                   | 349,690          | 14,614         | 15,660         | -1,046         | 7,320                  | 700                | 356,664          | 6,974             | 2.0        |
| Forth Valley           | 279,240          | 11,907         | 12,178         | -271           | 5,424                  | -14                | 284,379          | 5,139             | 1.8        |
| Grampian               | 525,850          | 21,023         | 21,031         | -8             | 449                    | -361               | 525,930          | 80                | 0.0        |
| Greater Glasgow        | 868,170          | 37,894         | 42,119         | -4,225         | 3,721                  | 121                | 867,787          | -383              | 0.0        |
| Highland               | 208,920          | 8,398          | 9,456          | -1,058         | 5,785                  | -57                | 213,590          | 4,670             | 2.2        |
| Lanarkshire            | 553,230          | 24,733         | 23,958         | 775            | 2,955                  | 128                | 557,088          | 3,858             | 0.7        |
| Lothian                | 779,000          | 33,527         | 31,560         | 1,967          | 11,815                 | -189               | 792,593          | 13,593            | 1.7        |
| Orkney                 | 19,220           | 705            | 853            | -148           | 518                    | 0                  | 19,590           | 370               | 1.9        |
| Shetland               | 21,960           | 922            | 848            | 74             | -34                    | 0                  | 22,000           | 40                | 0.2        |
| Tayside                | 388,750          | 15,509         | 19,057         | -3,548         | 5,046                  | -541               | 389,707          | 957               | 0.2        |
| Western Isles          | 26,450           | 940            | 1,552          | -612           | 532                    | 0                  | 26,370           | -80               | -0.3       |

<sup>1</sup> Includes movements to/from armed forces and an adjustment for a recurring unattributable population change based on the 2001 Census, which is assumed to be unmeasured migration. See the "Notes and Definitions" section for more information on unattributable population change.

<sup>2</sup> Includes changes in the number of armed forces stationed in Scotland.

**Table 6** Components of population change by administrative area: 1995-2005

|                        | Estimated<br>population<br>30 June 1995 | Births         | Deaths         | Natural<br>change | Estimated <sup>1</sup><br>net civilian<br>migration and<br>other changes | Estimated<br>population<br>30 June 2005 | Population change |             |
|------------------------|---|----------------|----------------|-------------------|--|---|-------------------|-------------|
|                        |   |                |                |                   |  |   | Number            | %           |
| <b>SCOTLAND</b>        | <b>5,103,690</b>                        | <b>551,318</b> | <b>586,293</b> | <b>-34,975</b>    | <b>26,085</b>  | <b>5,094,800</b>                        | <b>-8,890</b>     | <b>-0.2</b> |
| <b>Council areas</b>   |   |                |                |                   |  |   |                   |             |
| Aberdeen City          | 219,880                                 | 21,953         | 22,440         | -487              | -17,023  | 202,370                                 | -17,510           | -8.0        |
| Aberdeenshire          | 226,070                                 | 24,466         | 20,845         | 3,621             | 5,749  | 235,440                                 | 9,370             | 4.1         |
| Angus                  | 111,560                                 | 11,189         | 13,699         | -2,510            | 120  | 109,170                                 | -2,390            | -2.1        |
| Argyll & Bute          | 91,950                                  | 8,312          | 12,000         | -3,688            | 2,608  | 90,870                                  | -1,080            | -1.2        |
| Clackmannanshire       | 48,570                                  | 5,281          | 5,207          | 74                | -14  | 48,630                                  | 60                | 0.1         |
| Dumfries & Galloway    | 148,520                                 | 14,294         | 18,290         | -3,996            | 3,816  | 148,340                                 | -180              | -0.1        |
| Dundee City            | 152,460                                 | 15,766         | 18,648         | -2,882            | -7,408   | 142,170                                 | -10,290           | -6.7        |
| East Ayrshire          | 122,790                                 | 12,862         | 14,847         | -1,985            | -1,405   | 119,400                                 | -3,390            | -2.8        |
| East Dunbartonshire    | 109,850                                 | 10,368         | 9,974          | 394               | -4,284   | 105,960                                 | -3,890            | -3.5        |
| East Lothian           | 86,600                                  | 9,970          | 10,526         | -556              | 5,756  | 91,800                                  | 5,200             | 6.0         |
| East Renfrewshire      | 87,530                                  | 9,597          | 8,590          | 1,007             | 1,063  | 89,600                                  | 2,070             | 2.4         |
| Edinburgh, City of     | 443,860                                 | 47,407         | 48,101         | -694              | 14,664   | 457,830                                 | 13,970            | 3.1         |
| Eilean Siar            | 28,810                                  | 2,508          | 3,956          | -1,448            | -992   | 26,370                                  | -2,440            | -8.5        |
| Falkirk                | 142,680                                 | 16,109         | 16,308         | -199              | 6,669  | 149,150                                 | 6,470             | 4.5         |
| Fife                   | 349,720                                 | 37,157         | 39,280         | -2,123            | 9,143  | 356,740                                 | 7,020             | 2.0         |
| Glasgow City           | 604,080                                 | 69,369         | 79,817         | -10,448           | -14,842  | 578,790                                 | -25,290           | -4.2        |
| Highland               | 208,220                                 | 22,365         | 23,904         | -1,539            | 6,909  | 213,590                                 | 5,370             | 2.6         |
| Inverclyde             | 88,640                                  | 9,117          | 11,483         | -2,366            | -4,144   | 82,130                                  | -6,510            | -7.3        |
| Midlothian             | 78,860                                  | 9,098          | 8,443          | 655               | -325   | 79,190                                  | 330               | 0.4         |
| Moray                  | 87,870                                  | 9,457          | 9,430          | 27                | 223  | 88,120                                  | 250               | 0.3         |
| North Ayrshire         | 137,800                                 | 14,585         | 16,368         | -1,783            | -187   | 135,830                                 | -1,970            | -1.4        |
| North Lanarkshire      | 323,450                                 | 39,004         | 35,210         | 3,794             | -3,824   | 323,420                                 | -30               | 0.0         |
| Orkney Islands         | 19,810                                  | 1,873          | 2,207          | -334              | 114  | 19,590                                  | -220              | -1.1        |
| Perth & Kinross        | 133,220                                 | 13,408         | 16,233         | -2,825            | 8,005  | 138,400                                 | 5,180             | 3.9         |
| Renfrewshire           | 176,430                                 | 19,553         | 20,567         | -1,014            | -5,416   | 170,000                                 | -6,430            | -3.6        |
| Scottish Borders       | 105,940                                 | 10,726         | 13,470         | -2,744            | 6,534  | 109,730                                 | 3,790             | 3.6         |
| Shetland Islands       | 22,970                                  | 2,505          | 2,209          | 296               | -1,266   | 22,000                                  | -970              | -4.2        |
| South Ayrshire         | 113,620                                 | 10,607         | 14,709         | -4,102            | 2,262  | 111,780                                 | -1,840            | -1.6        |
| South Lanarkshire      | 304,930                                 | 32,986         | 33,970         | -984              | 2,334  | 306,280                                 | 1,350             | 0.4         |
| Stirling               | 82,420                                  | 8,947          | 9,148          | -201              | 4,711  | 86,930                                  | 4,510             | 5.5         |
| West Dunbartonshire    | 95,870                                  | 10,479         | 11,820         | -1,341            | -3,129   | 91,400                                  | -4,470            | -4.7        |
| West Lothian           | 148,710                                 | 20,000         | 14,594         | 5,406             | 9,664  | 163,780                                 | 15,070            | 10.1        |
| <b>NHS Board areas</b> |   |                |                |                   |  |   |                   |             |
| Argyll & Clyde         | 430,920                                 | 44,945         | 52,349         | -7,404            | -9,494   | 414,022                                 | -16,898           | -3.9        |
| Ayrshire & Arran       | 374,210                                 | 38,054         | 45,924         | -7,870            | 670  | 367,010                                 | -7,200            | -1.9        |
| Borders                | 105,940                                 | 10,725         | 13,468         | -2,743            | 6,533  | 109,730                                 | 3,790             | 3.6         |
| Dumfries & Galloway    | 148,520                                 | 14,294         | 18,290         | -3,996            | 3,816  | 148,340                                 | -180              | -0.1        |
| Fife                   | 349,720                                 | 37,157         | 39,280         | -2,123            | 9,067  | 356,664                                 | 6,944             | 2.0         |
| Forth Valley           | 273,670                                 | 30,335         | 30,690         | -355              | 11,064   | 284,379                                 | 10,709            | 3.9         |
| Grampian               | 533,820                                 | 55,876         | 52,715         | 3,161             | -11,051  | 525,930                                 | -7,890            | -1.5        |
| Greater Glasgow        | 894,480                                 | 99,850         | 110,661        | -10,811           | -15,882  | 867,787                                 | -26,693           | -3.0        |
| Highland               | 208,220                                 | 22,365         | 23,904         | -1,539            | 6,909  | 213,590                                 | 5,370             | 2.6         |
| Lanarkshire            | 557,330                                 | 64,003         | 60,428         | 3,575             | -3,817   | 557,088                                 | -242              | 0.0         |
| Lothian                | 758,030                                 | 86,468         | 81,664         | 4,804             | 29,759   | 792,593                                 | 34,563            | 4.6         |
| Orkney                 | 19,810                                  | 1,873          | 2,207          | -334              | 114  | 19,590                                  | -220              | -1.1        |
| Shetland               | 22,970                                  | 2,505          | 2,209          | 296               | -1,266   | 22,000                                  | -970              | -4.2        |
| Tayside                | 397,240                                 | 40,360         | 48,548         | -8,188            | 655  | 389,707                                 | -7,533            | -1.9        |
| Western Isles          | 28,810                                  | 2,508          | 3,956          | -1,448            | -992   | 26,370                                  | -2,440            | -8.5        |

<sup>1</sup> Includes movements to/from armed forces and an adjustment for a recurring unattributable population change based on the 2001 Census, which is assumed to be unmeasured migration. See the "Notes and Definitions" section for more information on unattributable population change. Also includes changes in the number of armed forces stationed in Scotland.

**Table 7 Age structure of administrative areas: 30 June 2005**

|                        | Males                    |            |               |                                   | Females                  |            |               |                                   | Sex Ratio <sup>3</sup> |
|------------------------|--------------------------|------------|---------------|-----------------------------------|--------------------------|------------|---------------|-----------------------------------|------------------------|
|                        | Average Age <sub>1</sub> | % under 16 | % working age | % pension - able age <sup>2</sup> | Average Age <sub>1</sub> | % under 16 | % working age | % pension - able age <sup>2</sup> |                        |
| <b>SCOTLAND</b>        | <b>38</b>                | <b>19</b>  | <b>67</b>     | <b>14</b>                         | <b>41</b>                | <b>17</b>  | <b>59</b>     | <b>24</b>                         | <b>0.93</b>            |
| <b>Council areas</b>   |                          |            |               |                                   |                          |            |               |                                   |                        |
| Aberdeen City          | 38                       | 16         | 70            | 13                                | 41                       | 15         | 62            | 23                                | 0.97                   |
| Aberdeenshire          | 39                       | 21         | 66            | 14                                | 41                       | 19         | 59            | 22                                | 0.98                   |
| Angus                  | 40                       | 20         | 64            | 17                                | 43                       | 17         | 56            | 27                                | 0.93                   |
| Argyll & Bute          | 41                       | 18         | 65            | 17                                | 44                       | 17         | 54            | 29                                | 0.97                   |
| Clackmannanshire       | 38                       | 20         | 66            | 14                                | 41                       | 19         | 59            | 23                                | 0.93                   |
| Dumfries & Galloway    | 42                       | 19         | 63            | 18                                | 44                       | 17         | 54            | 29                                | 0.94                   |
| Dundee City            | 38                       | 18         | 66            | 15                                | 41                       | 16         | 59            | 25                                | 0.90                   |
| East Ayrshire          | 39                       | 20         | 66            | 15                                | 42                       | 18         | 58            | 24                                | 0.93                   |
| East Dunbartonshire    | 39                       | 21         | 64            | 15                                | 42                       | 18         | 57            | 25                                | 0.93                   |
| East Lothian           | 39                       | 21         | 63            | 16                                | 42                       | 19         | 56            | 25                                | 0.92                   |
| East Renfrewshire      | 38                       | 22         | 63            | 14                                | 42                       | 19         | 56            | 25                                | 0.91                   |
| Edinburgh, City of     | 37                       | 17         | 71            | 13                                | 40                       | 14         | 64            | 22                                | 0.93                   |
| Eilean Siar            | 41                       | 19         | 64            | 17                                | 44                       | 18         | 53            | 30                                | 0.97                   |
| Falkirk                | 38                       | 20         | 66            | 14                                | 41                       | 18         | 59            | 23                                | 0.94                   |
| Fife                   | 39                       | 20         | 66            | 14                                | 41                       | 17         | 58            | 24                                | 0.93                   |
| Glasgow City           | 36                       | 18         | 70            | 12                                | 40                       | 16         | 62            | 22                                | 0.92                   |
| Highland               | 40                       | 19         | 65            | 15                                | 43                       | 18         | 57            | 26                                | 0.96                   |
| Inverclyde             | 38                       | 20         | 66            | 14                                | 42                       | 17         | 58            | 25                                | 0.91                   |
| Midlothian             | 38                       | 21         | 65            | 14                                | 41                       | 19         | 59            | 23                                | 0.90                   |
| Moray                  | 39                       | 20         | 66            | 15                                | 42                       | 18         | 56            | 25                                | 1.00                   |
| North Ayrshire         | 39                       | 20         | 64            | 15                                | 42                       | 18         | 57            | 25                                | 0.90                   |
| North Lanarkshire      | 37                       | 21         | 66            | 12                                | 40                       | 19         | 60            | 22                                | 0.92                   |
| Orkney Islands         | 40                       | 19         | 65            | 16                                | 43                       | 18         | 55            | 27                                | 0.97                   |
| Perth & Kinross        | 40                       | 19         | 64            | 17                                | 43                       | 17         | 55            | 28                                | 0.94                   |
| Renfrewshire           | 38                       | 20         | 66            | 14                                | 41                       | 17         | 59            | 23                                | 0.91                   |
| Scottish Borders       | 41                       | 19         | 63            | 17                                | 43                       | 18         | 55            | 27                                | 0.94                   |
| Shetland Islands       | 38                       | 21         | 66            | 13                                | 40                       | 20         | 57            | 23                                | 1.01                   |
| South Ayrshire         | 41                       | 18         | 64            | 18                                | 44                       | 16         | 55            | 29                                | 0.91                   |
| South Lanarkshire      | 38                       | 20         | 66            | 14                                | 41                       | 18         | 59            | 23                                | 0.91                   |
| Stirling               | 38                       | 21         | 65            | 14                                | 41                       | 18         | 58            | 24                                | 0.91                   |
| West Dunbartonshire    | 38                       | 20         | 67            | 13                                | 41                       | 17         | 59            | 24                                | 0.90                   |
| West Lothian           | 36                       | 22         | 67            | 11                                | 39                       | 20         | 61            | 19                                | 0.94                   |
| <b>NHS Board areas</b> |                          |            |               |                                   |                          |            |               |                                   |                        |
| Argyll & Clyde         | 39                       | 19         | 66            | 14                                | 42                       | 17         | 58            | 25                                | 0.93                   |
| Ayrshire & Arran       | 39                       | 20         | 65            | 16                                | 42                       | 17         | 57            | 26                                | 0.91                   |
| Borders                | 41                       | 19         | 63            | 17                                | 43                       | 18         | 55            | 27                                | 0.94                   |
| Dumfries & Galloway    | 42                       | 19         | 63            | 18                                | 44                       | 17         | 54            | 29                                | 0.94                   |
| Fife                   | 39                       | 20         | 66            | 14                                | 41                       | 17         | 58            | 24                                | 0.93                   |
| Forth Valley           | 38                       | 20         | 66            | 14                                | 41                       | 18         | 59            | 23                                | 0.93                   |
| Grampian               | 39                       | 19         | 67            | 14                                | 41                       | 17         | 59            | 23                                | 0.98                   |
| Greater Glasgow        | 37                       | 19         | 68            | 13                                | 40                       | 17         | 61            | 23                                | 0.91                   |
| Highland               | 40                       | 19         | 65            | 15                                | 43                       | 18         | 57            | 26                                | 0.96                   |
| Lanarkshire            | 37                       | 21         | 66            | 13                                | 40                       | 18         | 59            | 22                                | 0.92                   |
| Lothian                | 37                       | 19         | 69            | 13                                | 40                       | 16         | 62            | 22                                | 0.93                   |
| Orkney                 | 40                       | 19         | 65            | 16                                | 43                       | 18         | 55            | 27                                | 0.97                   |
| Shetland               | 38                       | 21         | 66            | 13                                | 40                       | 20         | 57            | 23                                | 1.01                   |
| Tayside                | 40                       | 19         | 65            | 16                                | 42                       | 17         | 57            | 27                                | 0.92                   |
| Western Isles          | 41                       | 19         | 64            | 17                                | 44                       | 18         | 53            | 30                                | 0.97                   |

<sup>1</sup> The average is the arithmetic mean age of a population count for a particular area. Note the average is calculated assuming the oldest age is 90.

This method will underestimate the average age by about 2 years for Scotland.

<sup>2</sup> Pensionable age is 65 for men and 60 for women.

<sup>3</sup> The sex ratio is the male population divided by the female population.

**Table 8 Rest of UK/Overseas moves by age group: 2004-2005**

**Numbers**

Movements between Scotland and the rest of the UK<sup>1</sup>

|     | 0-15  | 16-24  | 25-34  | 35-44 | 45-54 | 55-64 | 65-74 | 75-84 | 85+ | All ages |
|-----|-------|--------|--------|-------|-------|-------|-------|-------|-----|----------|
| IN  | 9,656 | 12,796 | 13,704 | 9,083 | 5,376 | 3,933 | 1,622 | 780   | 392 | 57,342   |
| OUT | 6,909 | 10,894 | 13,504 | 6,575 | 3,186 | 2,044 | 954   | 508   | 261 | 44,835   |
| NET | 2,747 | 1,902  | 200    | 2,508 | 2,190 | 1,889 | 668   | 272   | 131 | 12,507   |

Movements between Scotland and Overseas (including asylum seekers; excluding unmeasured migration adjustment)<sup>2</sup>

|     | 0-15  | 16-24  | 25-34  | 35-44 | 45-54 | 55-64 | 65-74 | 75-84 | 85+  | All ages |
|-----|-------|--------|--------|-------|-------|-------|-------|-------|------|----------|
| IN  | 4,836 | 12,412 | 11,943 | 3,553 | 1,455 | 736   | 329   | 107   | 29   | 35,400   |
| OUT | 4,329 | 6,829  | 8,464  | 4,121 | 1,997 | 1,280 | 598   | 318   | 164  | 28,100   |
| NET | 507   | 5,583  | 3,479  | -568  | -542  | -544  | -269  | -211  | -135 | 7,300    |

Total net migration (including asylum seekers, rounding and unmeasured migration adjustments)<sup>3</sup>

|     | 0-15  | 16-24 | 25-34 | 35-44 | 45-54 | 55-64 | 65-74 | 75-84 | 85+ | All ages |
|-----|-------|-------|-------|-------|-------|-------|-------|-------|-----|----------|
| NET | 3,245 | 6,973 | 3,607 | 2,144 | 1,710 | 1,304 | 338   | 4     | -29 | 19,296   |

**Percentages**

Movements between Scotland and the rest of the UK<sup>1</sup>

|     | 0-15 | 16-24 | 25-34 | 35-44 | 45-54 | 55-64 | 65-74 | 75-84 | 85+ | All ages |
|-----|------|-------|-------|-------|-------|-------|-------|-------|-----|----------|
| IN  | 17   | 22    | 24    | 16    | 9     | 7     | 3     | 1     | 1   | 100      |
| OUT | 15   | 24    | 30    | 15    | 7     | 5     | 2     | 1     | 1   | 100      |

Movements between Scotland and Overseas (including asylum seekers; excluding unmeasured migration adjustment)<sup>2</sup>

|     | 0-15 | 16-24 | 25-34 | 35-44 | 45-54 | 55-64 | 65-74 | 75-84 | 85+ | All ages |
|-----|------|-------|-------|-------|-------|-------|-------|-------|-----|----------|
| IN  | 14   | 35    | 34    | 10    | 4     | 2     | 1     | 0     | 0   | 100      |
| OUT | 15   | 24    | 30    | 15    | 7     | 5     | 2     | 1     | 1   | 100      |

1. National Health Service Central Register (NHSCR) patient movements mid-2003 to mid-2004.

2. Totals are based primarily on International Passenger Survey (IPS) data. However, the sample size in Scotland is too small to give an age breakdown so an age distribution is assumed using NHSCR data.

3. Note that the movements between Scotland and the rest of the UK and overseas will not sum to the total net migration as they exclude unmeasured migration and rounding adjustments.

**Table 9** Land area and population density, by administrative area: 30 June 2005

|                        | Estimated<br>population<br>30 June 2005 | Area <sup>1</sup><br>(sq km) | Persons <sup>2</sup><br>per<br>sq km |
|------------------------|---|------------------------------|--------------------------------------|
| <b>SCOTLAND</b>        | <b>5,094,800</b>                        | <b>77,925</b>                | <b>65</b>                            |
| <b>Council areas</b>   |   |                              |                                      |
| Aberdeen City          | 202,370                                 | 186                          | 1,089                                |
| Aberdeenshire          | 235,440                                 | 6,313                        | 37                                   |
| Angus                  | 109,170                                 | 2,182                        | 50                                   |
| Argyll & Bute          | 90,870                                  | 6,909                        | 13                                   |
| Clackmannanshire       | 48,630                                  | 159                          | 307                                  |
| Dumfries & Galloway    | 148,340                                 | 6,426                        | 23                                   |
| Dundee City            | 142,170                                 | 60                           | 2,376                                |
| East Ayrshire          | 119,400                                 | 1,262                        | 95                                   |
| East Dunbartonshire    | 105,960                                 | 175                          | 607                                  |
| East Lothian           | 91,800                                  | 679                          | 135                                  |
| East Renfrewshire      | 89,600                                  | 174                          | 516                                  |
| Edinburgh, City of     | 457,830                                 | 264                          | 1,736                                |
| Eilean Siar            | 26,370                                  | 3,071                        | 9                                    |
| Falkirk                | 149,150                                 | 297                          | 502                                  |
| Fife                   | 356,740                                 | 1,325                        | 269                                  |
| Glasgow City           | 578,790                                 | 175                          | 3,298                                |
| Highland               | 213,590                                 | 25,659                       | 8                                    |
| Inverclyde             | 82,130                                  | 160                          | 512                                  |
| Midlothian             | 79,190                                  | 354                          | 224                                  |
| Moray                  | 88,120                                  | 2,238                        | 39                                   |
| North Ayrshire         | 135,830                                 | 885                          | 153                                  |
| North Lanarkshire      | 323,420                                 | 470                          | 688                                  |
| Orkney Islands         | 19,590                                  | 990                          | 20                                   |
| Perth & Kinross        | 138,400                                 | 5,286                        | 26                                   |
| Renfrewshire           | 170,000                                 | 261                          | 651                                  |
| Scottish Borders       | 109,730                                 | 4,732                        | 23                                   |
| Shetland Islands       | 22,000                                  | 1,466                        | 15                                   |
| South Ayrshire         | 111,780                                 | 1,222                        | 91                                   |
| South Lanarkshire      | 306,280                                 | 1,772                        | 173                                  |
| Stirling               | 86,930                                  | 2,187                        | 40                                   |
| West Dunbartonshire    | 91,400                                  | 159                          | 575                                  |
| West Lothian           | 163,780                                 | 427                          | 383                                  |
| <b>NHS Board areas</b> |   |                              |                                      |
| Argyll & Clyde         | 414,022                                 | 7,505                        | 55                                   |
| Ayrshire & Arran       | 367,010                                 | 3,377                        | 109                                  |
| Borders                | 109,730                                 | 4,732                        | 23                                   |
| Dumfries & Galloway    | 148,340                                 | 6,426                        | 23                                   |
| Fife                   | 356,664                                 | 1,325                        | 269                                  |
| Forth Valley           | 284,379                                 | 2,633                        | 108                                  |
| Grampian               | 525,930                                 | 8,736                        | 60                                   |
| Greater Glasgow        | 867,787                                 | 555                          | 1,563                                |
| Highland               | 213,590                                 | 25,659                       | 8                                    |
| Lanarkshire            | 557,088                                 | 2,181                        | 255                                  |
| Lothian                | 792,593                                 | 1,760                        | 450                                  |
| Orkney                 | 19,590                                  | 990                          | 20                                   |
| Shetland               | 22,000                                  | 1,466                        | 15                                   |
| Tayside                | 389,707                                 | 7,508                        | 52                                   |
| Western Isles          | 26,370                                  | 3,071                        | 9                                    |

<sup>1</sup> See note on page 4. Figures may not add exactly because of rounding.

<sup>2</sup> Persons per sq km has been calculated using actual, not rounded areas.



## **7. NOTES ON STATISTICAL PUBLICATIONS**

### **NATIONAL STATISTICS**

This is a National Statistics publication. It has been produced to high professional standards set out in the National Statistics Code of Practice and Release Practice Protocol ([http://www.statistics.gov.uk/about\\_ns/cop/default.asp](http://www.statistics.gov.uk/about_ns/cop/default.asp)).

These statistics undergo regular quality assurance reviews to ensure that they meet customer needs. They are produced free from any political interference.

### **THE GENERAL REGISTER OFFICE FOR SCOTLAND (GROS)**

GROS is the department of the devolved Scottish Administration responsible for the registration of births, marriages, deaths, divorces, and adoptions in Scotland. We are responsible for the Census of Population in Scotland which we use, with other sources of information, to produce population statistics. We make available important information for family history. Our website is [www.gro-scotland.gov.uk](http://www.gro-scotland.gov.uk)

### **ENQUIRIES ABOUT THIS PUBLICATION**

Enquiries should be addressed to: Statistics Customer Services, Dissemination & Census Analysis Branch, General Register Office for Scotland, Ladywell House, Edinburgh, EH12 7TF

Telephone: (0131) 314 4243, Fax: (0131) 314 4696, E-mail: [customer@gro-scotland.gsi.gov.uk](mailto:customer@gro-scotland.gsi.gov.uk)

### **OTHER GROS STATISTICS**

Further detailed statistics produced by GROS are available from the Statistics Library on the GROS website (<http://www.gro-scotland.gov.uk/statistics/library/index.html>). Statistics from the 2001 Census are on the website, Scotland's Census Results On-Line ([www.scrol.gov.uk](http://www.scrol.gov.uk)). See also the Census section of the main website (<http://www.gro-scotland.gov.uk/statistics/census/index.html>).

Information about future publications is provided on the GROS website (<http://www.gro-scotland.gov.uk/futurepb.html>).

### **COMPLAINTS AND SUGGESTIONS**

If you are not satisfied with our service, please write to Peter Scrimgeour, Head of Statistics Division, Room 1/2/3, Ladywell House, Ladywell Road, Edinburgh, EH12 7TF, Telephone: (0131) 314 4290, e-mail: [peter.scrimgeour@gro-scotland.gsi.gov.uk](mailto:peter.scrimgeour@gro-scotland.gsi.gov.uk).

We also welcome any comments or suggestions that would help us to improve our standards of service.

## RELATED ORGANISATIONS

| ORGANISATION  | CONTACT   |
|---|---|
| <p>The SCOTTISH EXECUTIVE (SE) forms the bulk of the devolved Scottish Administration. The aim of the statistical service in the SE is to provide relevant and reliable statistical information, analysis and advice that meets the needs of government, business and the people of Scotland.</p> | <p>Ryan Stewart, Office of the Chief Statistician, Scottish Executive, 3 Floor West Rear, St Andrews House, Edinburgh, EH1 3DG<br/>           Telephone: (0131) 244 0442<br/>           Fax: (0131) 244 0335<br/>           E-mail: <a href="mailto:statistics.enquiries@scotland.gsi.gov.uk">statistics.enquiries@scotland.gsi.gov.uk</a>.<br/>           Website: <a href="http://www.scotland.gov.uk/Topics/Statistics">http://www.scotland.gov.uk/Topics/Statistics</a></p> |
| <p>The OFFICE FOR NATIONAL STATISTICS (ONS) is responsible for producing a wide range of economic and social statistics. It also, for England and Wales, registers life events and holds the Census of Population.</p>  | <p>Customer Contact Centre, Room 1.015, Office for National Statistics, Cardiff Road, Newport, NP10 8XG<br/>           Telephone: 0845 601 3034<br/>           Minicom: 01633 812399<br/>           Fax: 01633 652747<br/>           E-mail: <a href="mailto:info@statistics.gsi.gov.uk">info@statistics.gsi.gov.uk</a><br/>           Website: <a href="http://www.statistics.gov.uk">www.statistics.gov.uk</a></p>  |
| <p>The NORTHERN IRELAND STATISTICS AND RESEARCH AGENCY (NISRA) is Northern Ireland's official statistics organisation. The Agency also has responsibility, in Northern Ireland, for the registration of births, marriages, adoptions and deaths and the Census of Population.</p>                 | <p>Northern Ireland Statistics and Research Agency, McAuley House, 2-14 Castle Street, Belfast, BT1 1SA<br/>           Telephone 028 9034 8100<br/>           Fax 028 9034 8106<br/>           Website: <a href="http://www.nisra.gov.uk">www.nisra.gov.uk</a></p>  |

© Crown Copyright. Brief extracts from the Crown Copyright material in this publication may be reproduced provided the source is fully acknowledged.